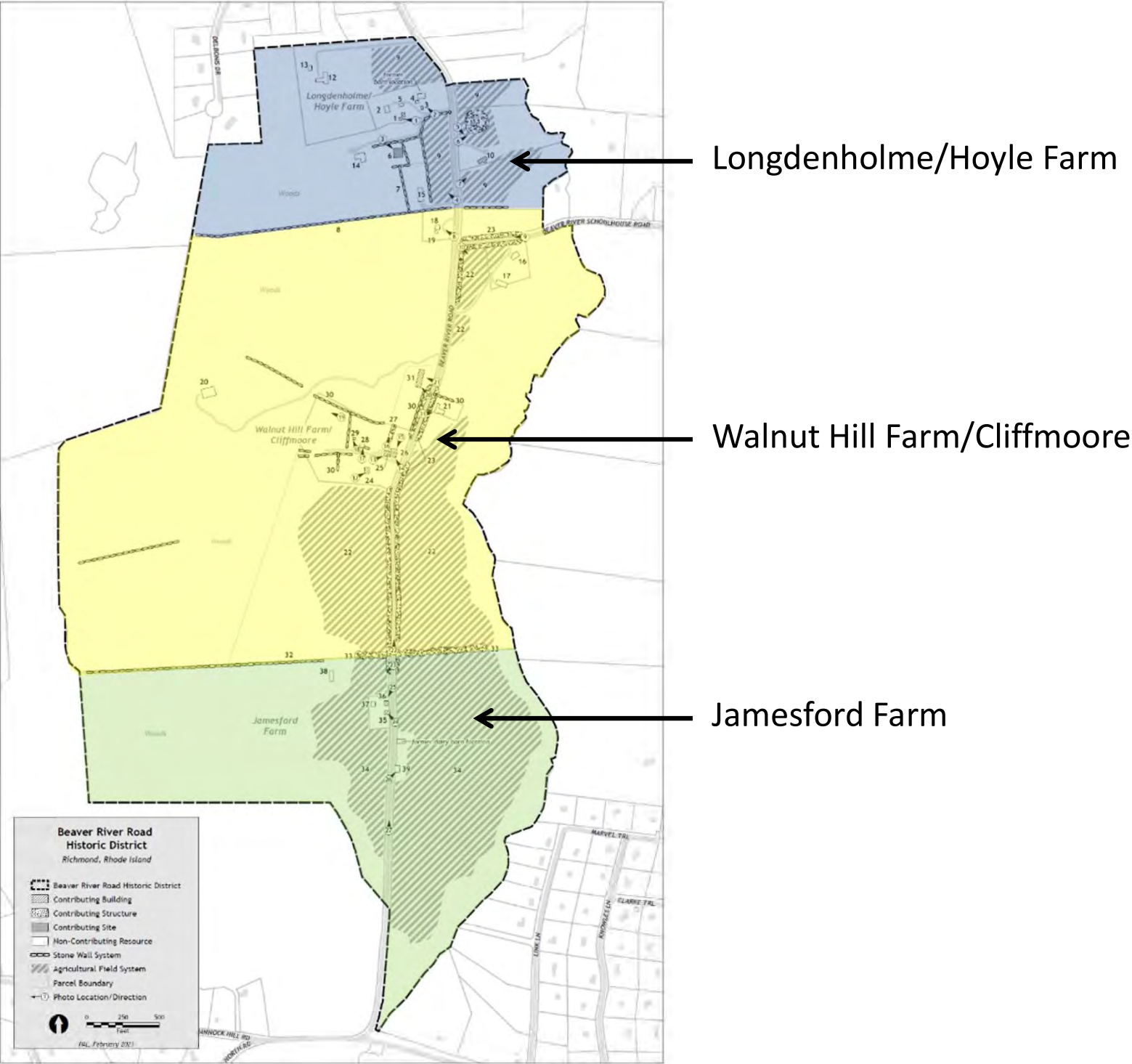
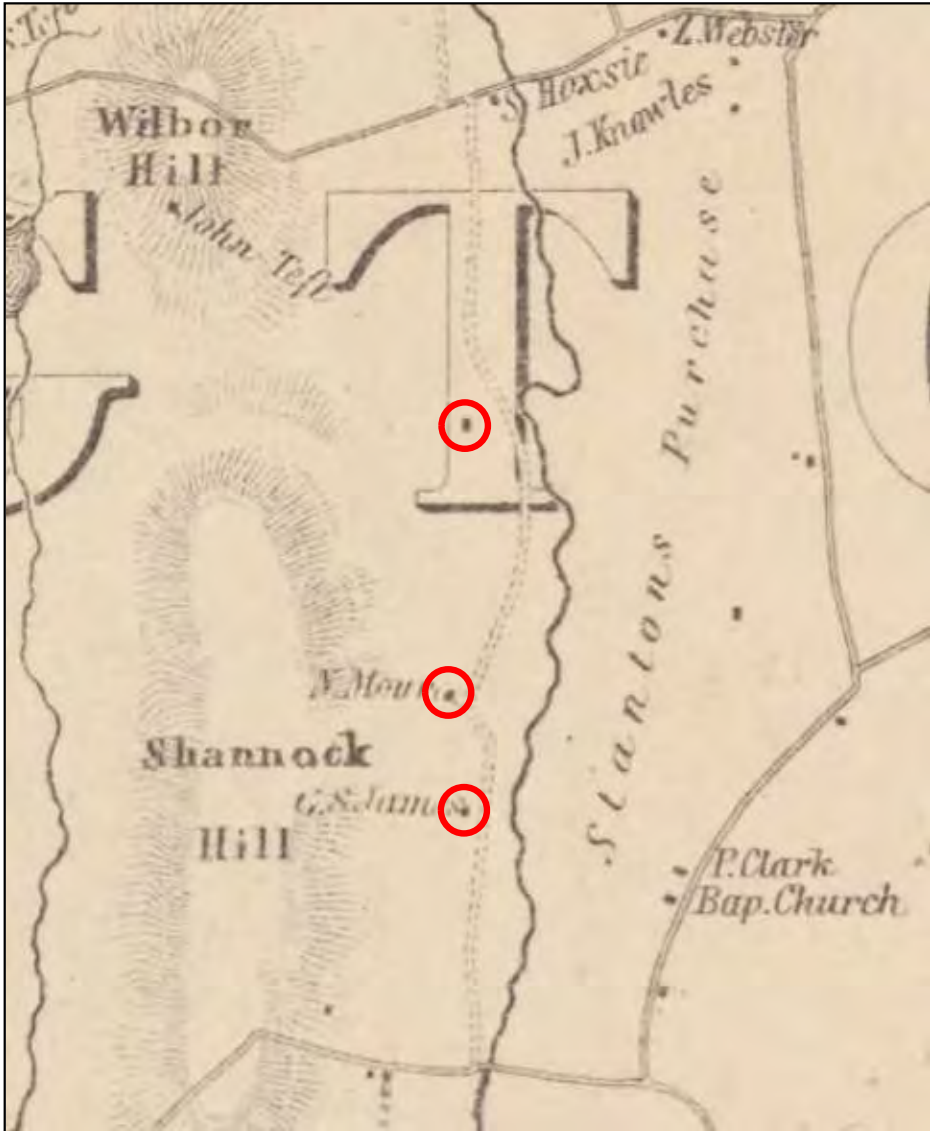


Beaver River Road Historic District  
Richmond



Beaver River Road Historic District  
Boundary Map





Henry F. Walling, *Map of the State of Rhode Island*, 1855



D&G Beers & Co., *Atlas of the State of Rhode Island*, 1870



Everts & Richards, *New Topographical Atlas of Surveys Southern Rhode Island*, 1895



# Longdenholme/Hoyle Farm



Farmhouse



Shed #1



Hoyle Family Cemetery



# Longdenholme/Hoyle Farm



John and Sarah Hoyle House



John and Sarah Hoyle House – pond and field



# Longdenholme/Hoyle Farm



east side of Beaver River Road, view looking northwest



west side of Beaver River Road, view looking northeast



# Walnut Hill Farm/Cliffmoore



Farmhouse

south and west elevations



view looking northwest

Barn #1



view looking south

Barn #2



# Walnut Hill Farm/Cliffmoore



Dairy Barn, 123 Beaver River Road




Animal  
Pen (NC)



Corn Crib  
(NC)




# Walnut Hill Farm/Cliffmoore



view looking north on Beaver River Road



1939



*photo courtesy of Gail and Andy Tibbits*

January 1953



# Walnut Hill Farm/Cliffmoore



east side of Beaver River Road, view looking southeast



stone walls



driftway



# Walnut Hill Farm/Cliffmoore



south and west elevations

Rosanna Perrault House (NC), 122 Beaver River Road



south and east elevations

Pauline and Michael Testa House (NC), 97 Beaver River Road



# Jamesford Farm



Farmhouse



Barn



# Jamesford Farm



House/Former Barn (NC)



west side of Beaver River Road, view looking southwest



# Beaver River Road Historic District



**Criterion A:** agriculture

**Criterion C:** architecture

**Period of Significance:** 1763-1970

