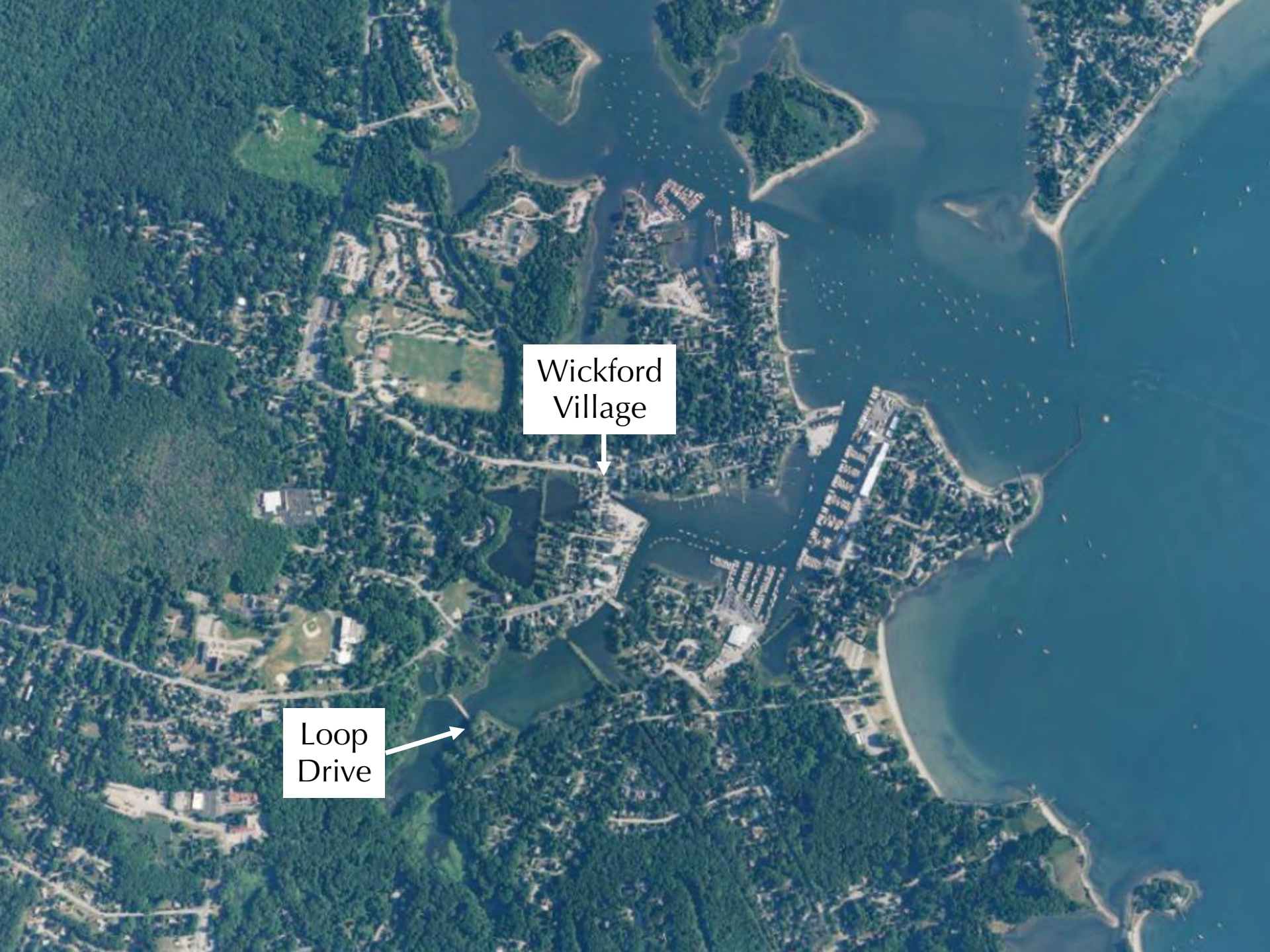


Loop Drive, North Kingstown

Preliminary Presentation | State Review Board | June 7, 2021

Elizabeth W. Rochefort, Principal Architectural Historian



Wickford
Village

Loop
Drive



WICKFORD TOWN OF NORTH KINGSTOWN WASHINGTON COUNTY R.I.

0 100 200 300 400 500 600 700 800 900 1000
Scale of Feet

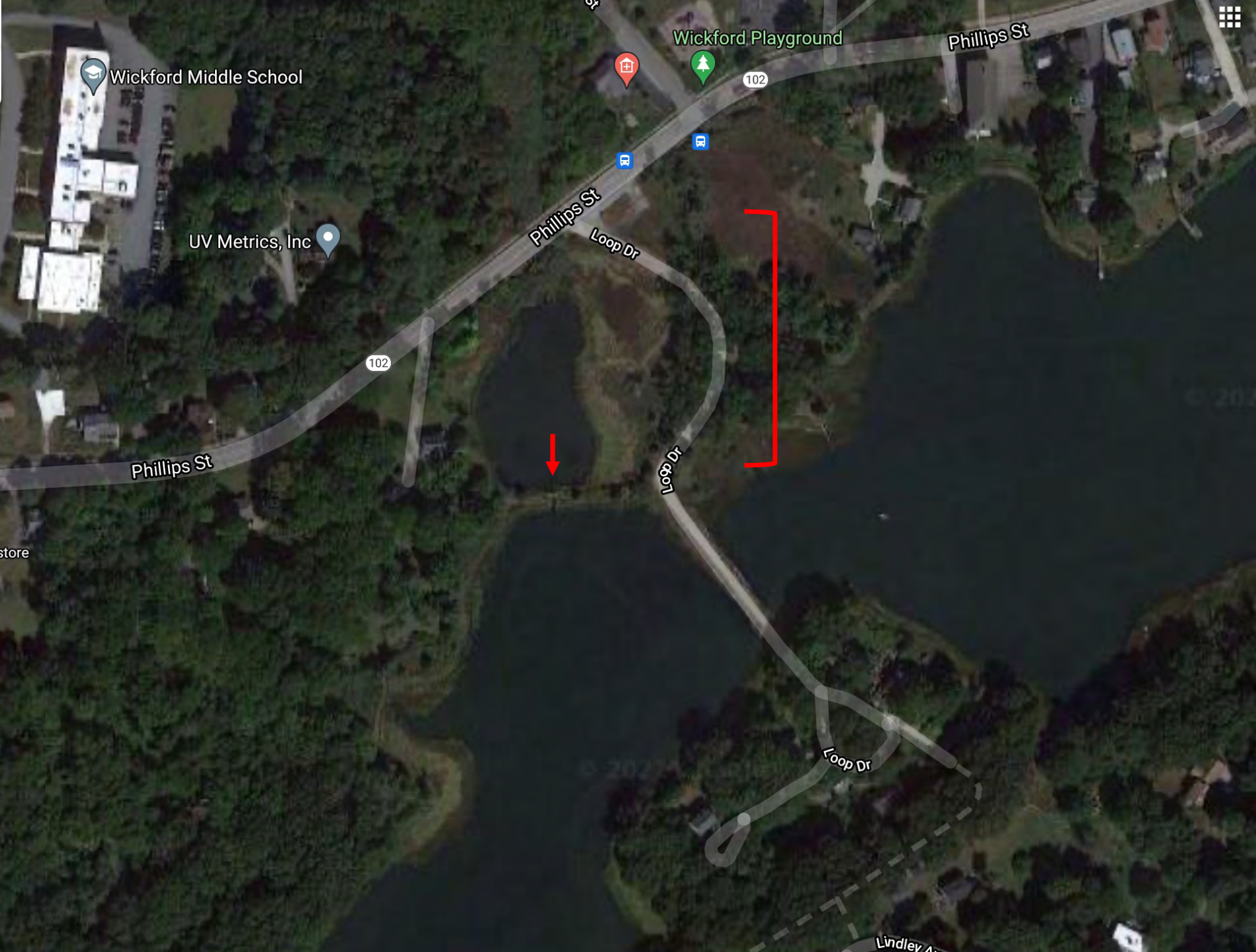


EXPLANATION	
IRON BUILDING	[Symbol]
BRICK BUILDING	[Symbol]
WOOD	[Symbol]
STONE	[Symbol]
HOT HOUSE	[Symbol]
PUBLIC STREET OR ROAD	[Symbol]
PRIVATE OR PROPOSED STREET	[Symbol]
STEAM RAIL ROAD	[Symbol]
STREET CAR RAIL ROAD	[Symbol]
FIRE HYDRANTS	[Symbol]

Loop Drive



1895 Everts & Richards map






21

31

49



49

31

21

13

26

5












Date unknown, provided by
property owner



Date unknown, provided by
property owner







13

21



Date unknown, provided by
property owner















1855 Walling map

JANUARY, 1874.

No. 32.

RESOLUTION upon the petition of John D. Cranston and others, praying, for the reasons therein stated, for the privilege of constructing a bridge over an arm of a salt water cove at Wickford, in said North Kingstown.

Voted and Resolved, That the said John D. Cranston, A. B. Rice. James Eldred. and their associates, be and hereby are authorized to erect and maintain a bridge across an arm of a salt water cove at Wickford, in said North Kingstown, from the point known as Cedar Point to Bates' Point, for the purpose of connecting by a public highway the "Ten-rod road," so called, with that part of the village aforesaid known as South Wickford. Said bridge to be twenty-four feet clear span, as high from mean low water mark as the carriage bridge that crosses said cove below said proposed bridge, and leaving the channel in said cove unobstructed by the abutments or piers that sustain and support said bridge.

WICKFORD.

Real Estate Transfers.

The records at the Town Clerk's office show the following transfers in real estate to have been made during the month of May:

William H. Allen and Rhoda A. Eldred sold to Jennie A. Sanford two lots of land, numbers 10 and 11 on the John R. Sherman farm, so called, for \$10.

Benjamin F. Davis, of Newport, sold to Georgiana S. Pettey a lot with building on the J. R. Sherman farm, located at Cedar Point, for \$100.

TO LET—At Cedar Point, Wickford, R. I., for the season, a nicely furnished house, parlor organ included, within five minutes walk of depot and Newport boat; good boating, bathing and fishing close to the door; three piazzas facing the water and all surrounded by beautiful cedar grove; just the place for children. Address **MISS GEORGIE B. PETTEY**, Cedar Point, Wickford, R. I. 1m* m0

1886

PARADISE OR CEDAR POINT COTTAGE TO LET—Nine furnished rooms, five minutes walk of depot; \$60 per month. Call on or address **Miss GEORGIE F. PETTY**, Cedar Point, Wickford, R. I. 1m* j014

1886

TO LET FOR THREE MONTHS.
Furnished Cottage of nine rooms. Address **G. S. PETTEY**, Wickford, R. I. 7t* my27

1892



1895 Everts & Richards map families

- Mrs. G. Petty [sic]
- Os. Steere
- N. Hallway
- S.E. Gardiner

Things to consider

- Good example of turn of the century vernacular cottages; good level of integrity
- Relationship to rise of Wickford's tourism industry in the 1870s; connections to Newport
- Family relationships of property owners
- Siting/relationship of properties to the landscape and Wickford Cove