

Capt. Oliver Gardiner House  
Warwick, R.I.

A 19 296100 4615780

Elizabeth Spring  
Warwick, R.I.

A 19 295390 4613360

Russell Estate Outbuildings  
Warwick, R.I.

A	19	296520	4613830
B	19	296340	4613600
C	19	296220	4613700
D	19	296400	4613920

Forge Road Historic District  
Warwick, R.I.

A	19	296520	4612880
B	19	295880	4611400
C	19	295310	4611720
D	19	295560	4613080

WICKFORD  
61611111  
SCALE 1:24000

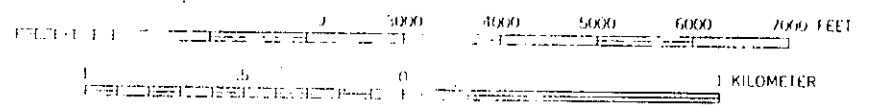
Survey

tem

phs  
ed

UTM GRID AND 1975 MAGNETIC NORTH  
DECLINATION AT CENTER OF SHEET

14 1/2° 258 MILS  
1° 38' 29 MILS



CONTOUR INTERVAL 10 FEET  
NATIONAL GEODETIC VERTICAL DATUM OF 1929

DEPTH CURVES AND SOUNDINGS IN FEET—DATUM IS MEAN LOW WATER  
SHORELINE SHOWS APPROXIMATE LINE OF MEAN HIGH WATER  
THE MEAN RANGE OF TIDE IS APPROXIMATELY 4.4 FEET

THIS MAP COMPLIES WITH NATIONAL MAP ACCURACY STANDARDS  
FOR SALE BY U. S. GEOLOGICAL SURVEY, RESTON, VIRGINIA 22092  
A FOLDER DESCRIBING TOPOGRAPHIC MAPS AND SYMBOLS IS AVAILABLE ON REQUEST

Caleb Gorton House  
 987 Greenwich Ave.  
 Warwick, R.I.  
 A 19 294940 4620130

Apponaug Historic District  
 Warwick, R.I.

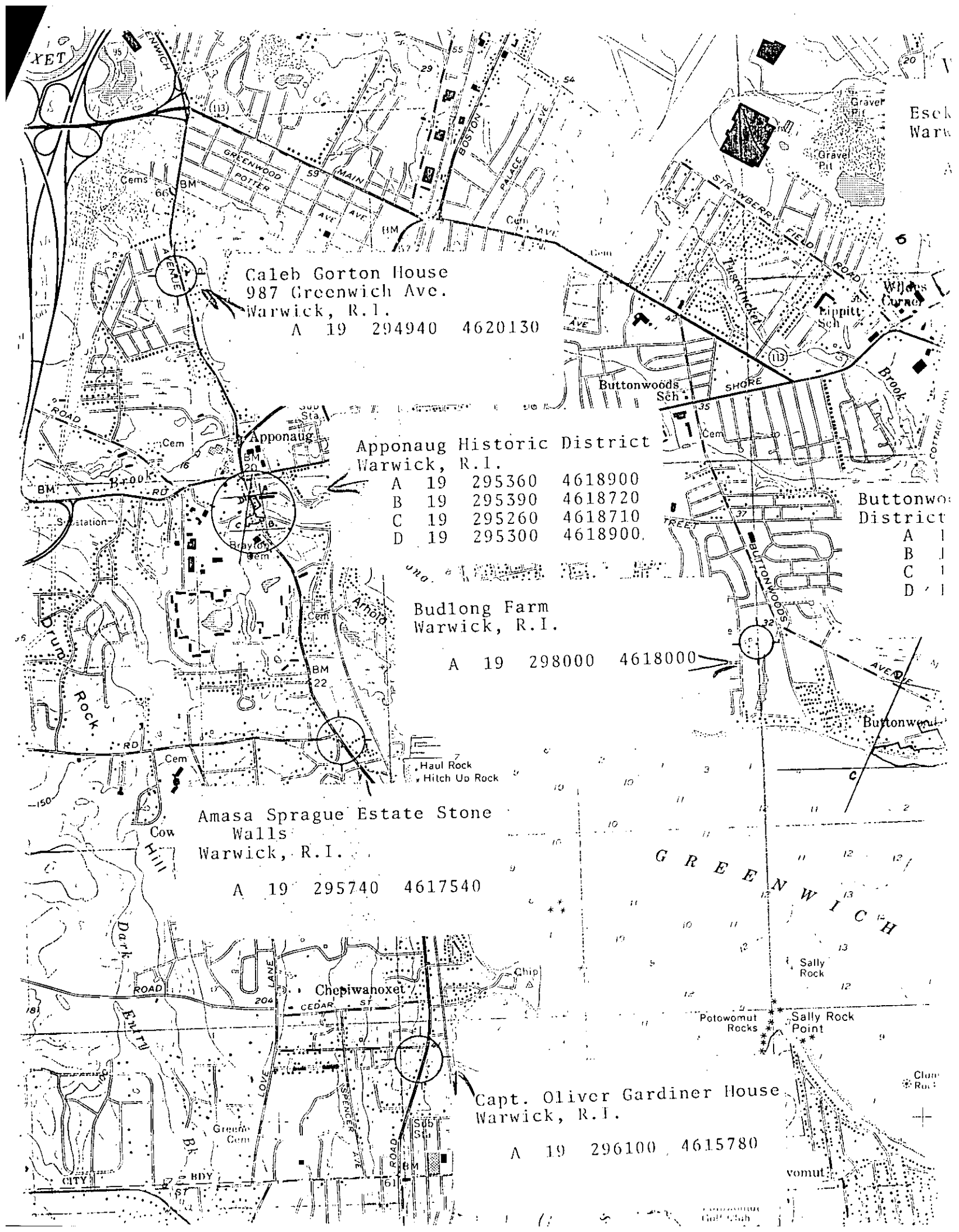
A	19	295360	4618900
B	19	295390	4618720
C	19	295260	4618710
D	19	295300	4618900

Budlong Farm  
 Warwick, R.I.  
 A 19 298000 4618000

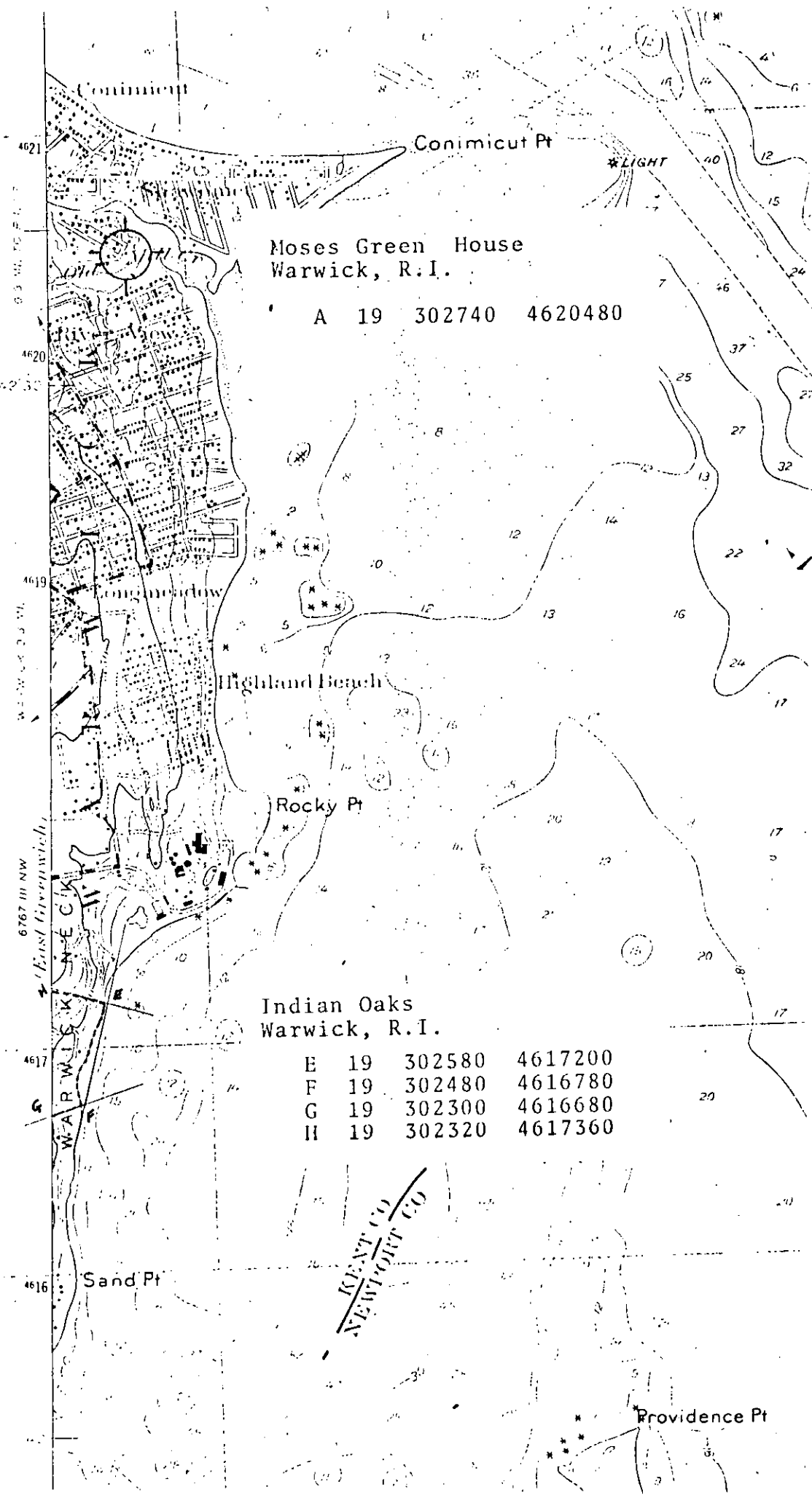
Amasa Sprague Estate Stone  
 Walls  
 Warwick, R.I.  
 A 19 295740 4617540

Capt. Oliver Gardiner House  
 Warwick, R.I.  
 A 19 296100 4615780

Buttonwoods  
 District  
 A 1  
 B 1  
 C 1  
 D 1



Brestal



Moses Green House  
Warwick, R.I.

A 19 302740 4620480

Indian Oaks  
Warwick, R.I.

E	19	302580	4617200
F	19	302480	4616780
G	19	302300	4616680
H	19	302320	4617360

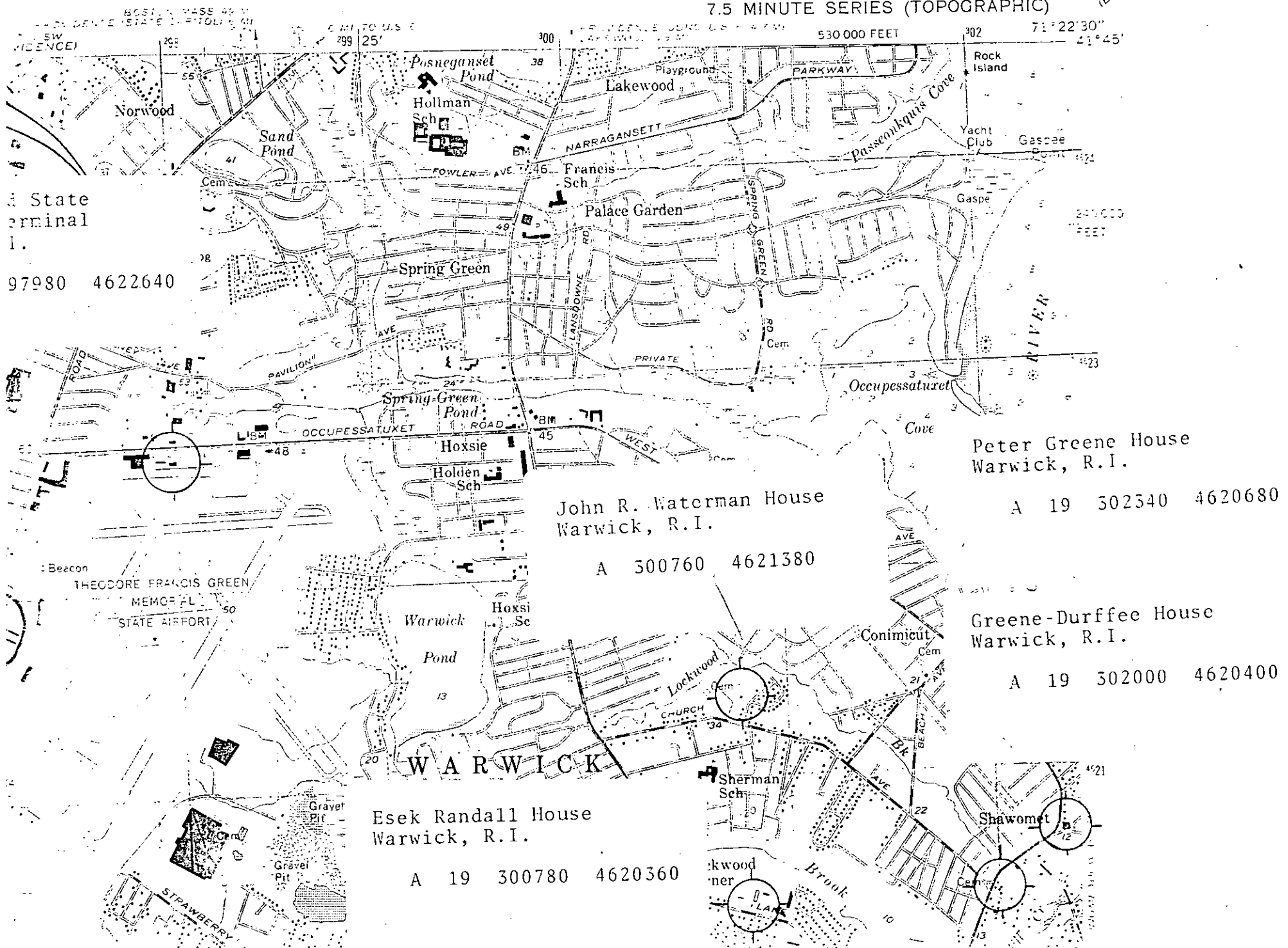
KENT CO  
NEWPORT CO

EAST GREENWICH QUADRANGLE

RHODE ISLAND

7.5 MINUTE SERIES (TOPOGRAPHIC)

6777 A  
EAST PROVIDED



State  
terminal  
1.  
97980 4622640

Peter Greene House  
Warwick, R.I.

A 19 302540 4620680

John R. Waterman House  
Warwick, R.I.

A 300760 4621380

Greene-Durfee House  
Warwick, R.I.

A 19 302000 4620400

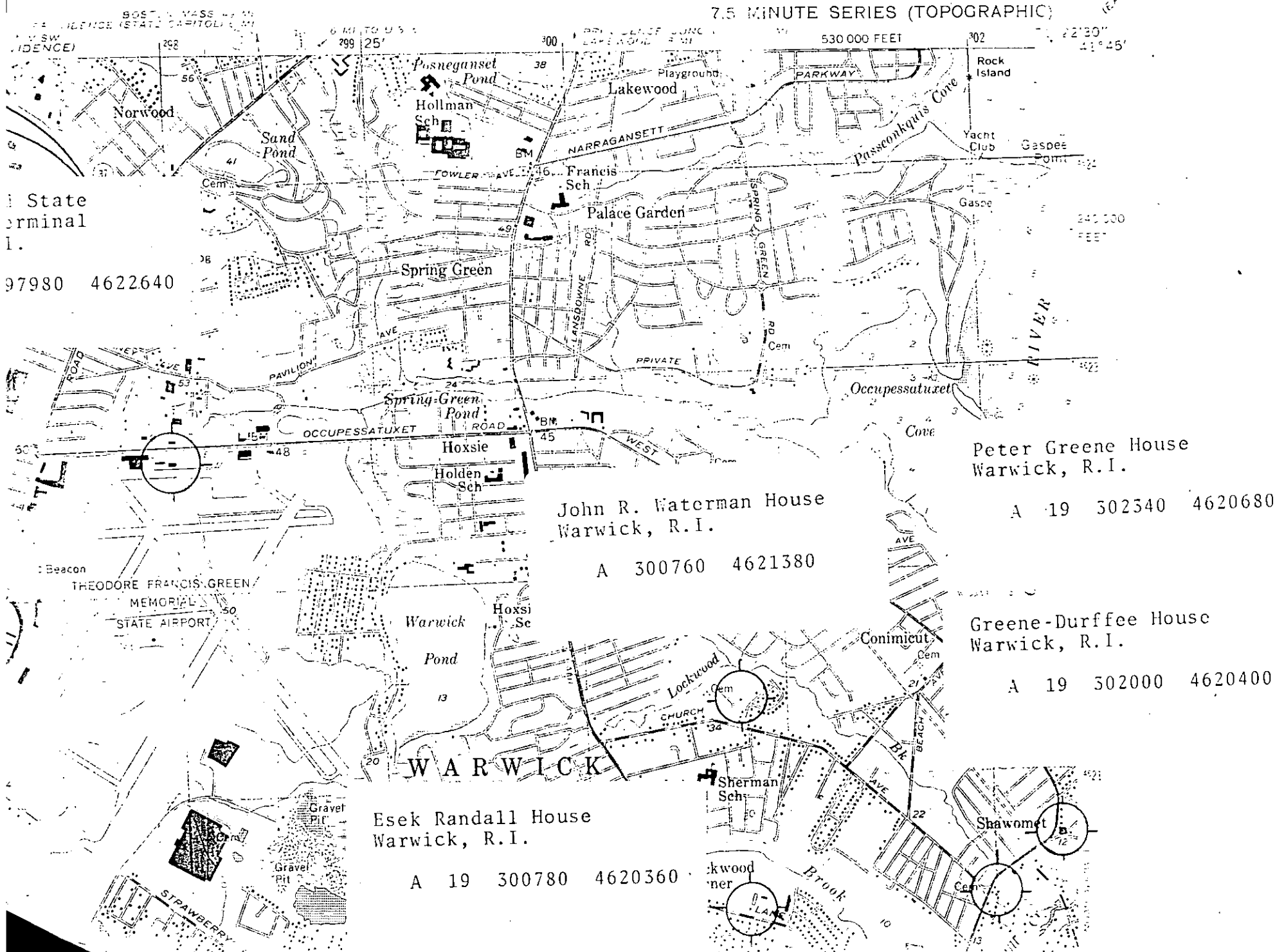
Esek Randall House  
Warwick, R.I.

A 19 300780 4620360



EAST GREENWICH QUADRANGLE  
RHODE ISLAND  
7.5 MINUTE SERIES (TOPOGRAPHIC)

6167 12  
EAST PROV.



State  
Terminal  
1.  
97980 4622640

John R. Waterman House  
Warwick, R.I.  
A 300760 4621380

Peter Greene House  
Warwick, R.I.  
A 19 502340 4620680

Greene-Durfee House  
Warwick, R.I.  
A 19 502000 4620400

Esek Randall House  
Warwick, R.I.  
A 19 300780 4620360

Beacon  
THEODORE FRANCIS GREEN  
MEMORIAL  
STATE AIRPORT

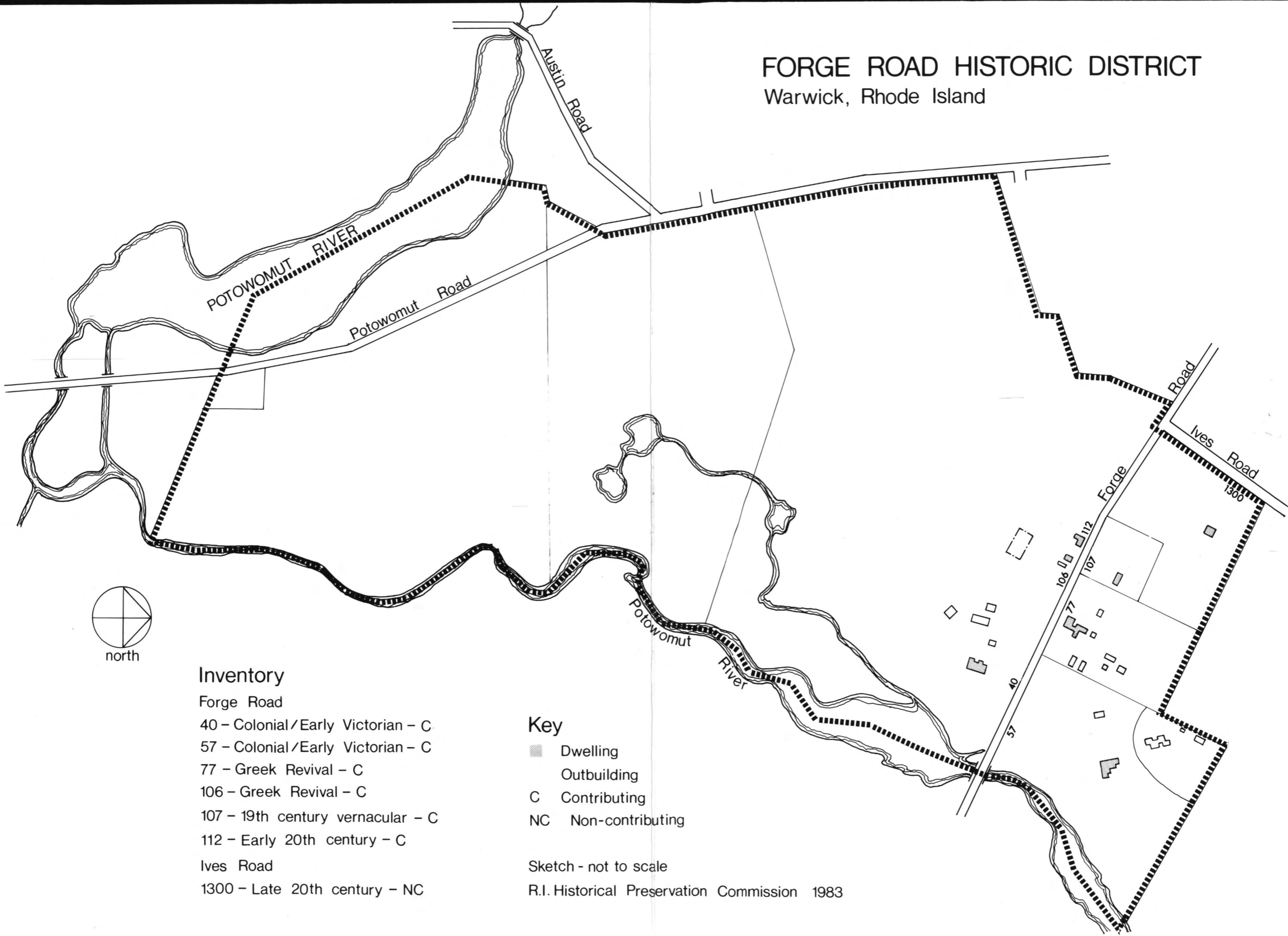
Gravel Pit  
Gravel Pit  
STRAWBERRY

Lockwood  
Church  
Sherman  
Sch

Shawomet  
Cem

# FORGE ROAD HISTORIC DISTRICT



Warwick, Rhode Island



### Inventory

- Forge Road
- 40 - Colonial/Early Victorian - C
- 57 - Colonial/Early Victorian - C
- 77 - Greek Revival - C
- 106 - Greek Revival - C
- 107 - 19th century vernacular - C
- 112 - Early 20th century - C
- Ives Road
- 1300 - Late 20th century - NC

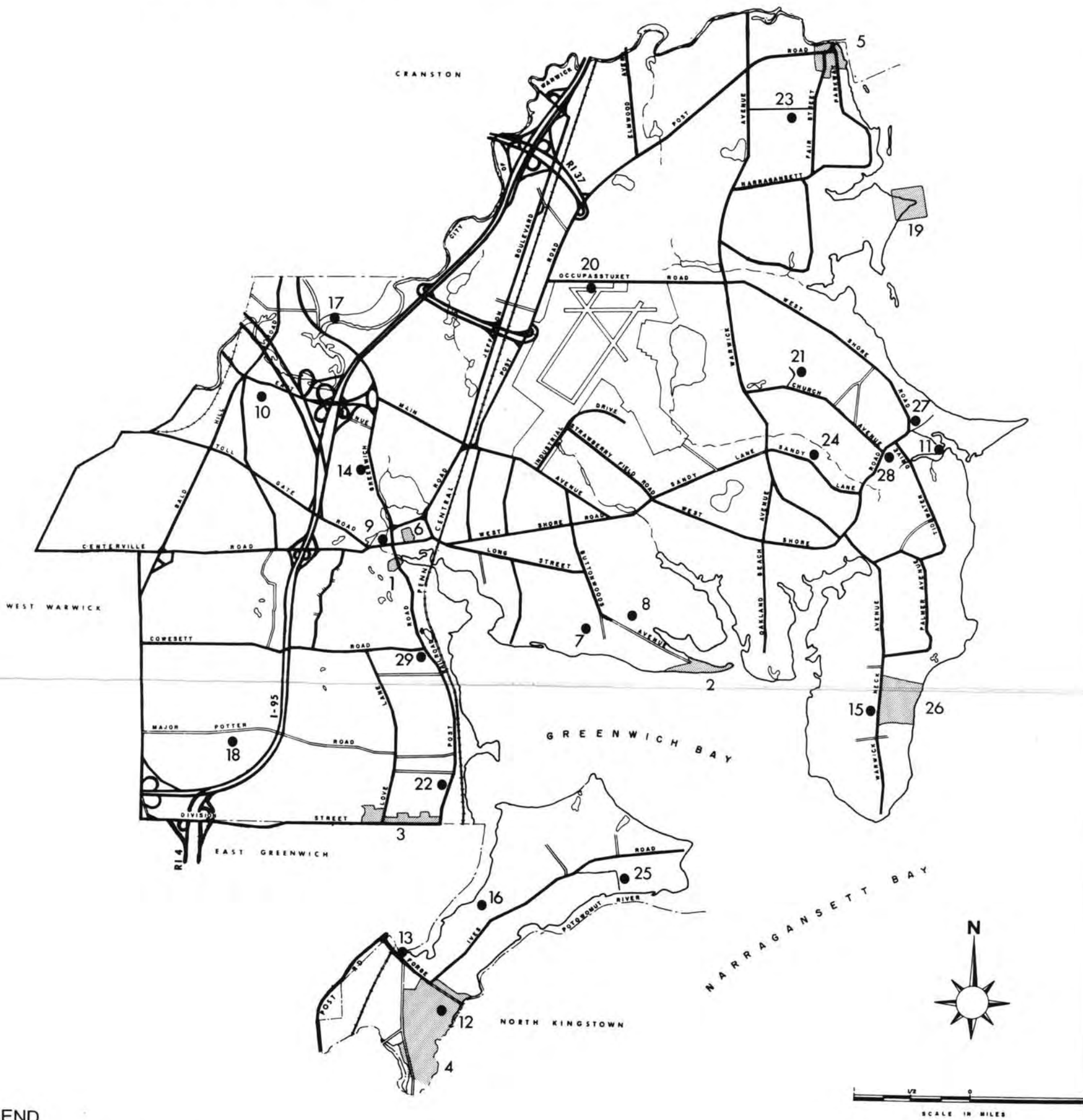
### Key

-  Dwelling
-  Outbuilding
- C Contributing
- NC Non-contributing

Sketch - not to scale  
 R.I. Historical Preservation Commission 1983

# Warwick Multiple Resource Nomination Locator Map

Rhode Island Historical Preservation Commission 1983



## LEGEND

- |   |  |
|---|--|
| 1. Apponaug Historic District             | 16. Russell Estate Outbuildings                    |
| 2. Buttonwoods Beach Historic District    | 17. Pontiac Mills                                  |
| 3. East Greenwich Historic District       | 18. Oliver A. Wickes House                         |
| 4. Forge Road Historic District           | 19. Gaspee Point                                   |
| 5. Pawtuxet Village Historic District     | 20. R.I. State Airport Terminal                    |
| 6. Warwick Civic Center Historic District | 21. John R. Waterman House                         |
| 7. Budlong Farm                           | 22. Captain Oliver Gardiner House                  |
| 8. Greene-Bowen House                     | 23. John Waterman Arnold House                     |
| 9. Caleb Greene House                     | 24. Esek Randall House                             |
| 10. Knight Estate                         | 25. Hopelands                                      |
| 11. Moses Greene House                    | 26. Indian Oaks / Senator Nelson W. Aldrich Estate |
| 12. Forge Farm                            | 27. Peter Greene House                             |
| 13. Elizabeth Spring                      | 28. Greene-Durfee House                            |
| 14. Caleb Gorton House                    | 29. Amasa Sprague Estate Stone Wall                |
| 15. Richard Wickes Greene House           |  |

# WARWICK

Kent County R.I.  
Scale 1 1/2 Inches to the Mile



**Hill's Grove Subsribers' Business Directory.**  
 Smith Quimby, Stockholder, also Superintendent of Hill's Grove Works, Malleable Iron Works.  
 O. P. Park, Dealer in General Merchandise; also Station Agent.  
 C. L. Bennett, Manager of Hill's Grove Farm.

**Warwick Shore Summer Resorts.**  
 Edw. Tinker, Prop'r of Mark Rock House, Summer Resort  
 Geo. F. Waters, "Cosmopolitan " " "  
 John H. Warren, "Long Meadow " " "  
 S. W. Read, Prop'r of Read's Palms Summer Resort, Coweset Bay, one mile south of Greenwich.

HISTORIC AND ARCHITECTURAL RESOURCES OF WARWICK,  
RHODE ISLAND

Map of Warwick in 1870

Part of Plate 66 and Plate 67 from  
D.G. Beers and Co., ATLAS OF THE STATE  
OF RHODE ISLAND AND PROVIDENCE PLANTATIONS  
(Philadelphia: 1870).

Copy negative (#RHi X3 2712) and original on  
file at Rhode Island Historical Society  
Library, 121 Hope Street, Providence, R.I.





HISTORIC AND ARCHITECTURAL RESOURCES OF WARWICK,  
RHODE ISLAND

Map of Warwick in 1831

Detail from James Stevens, A TOPOGRAPHICAL MAP OF  
THE STATE OF RHODE ISLAND AND PROVIDENCE  
PLANTATIONS (Newport: 1832).

Copy negative (#RHi X3 2729) and original on file  
at Rhode Island Historical Society Library,  
121 Hope Street, Providence, R.I.

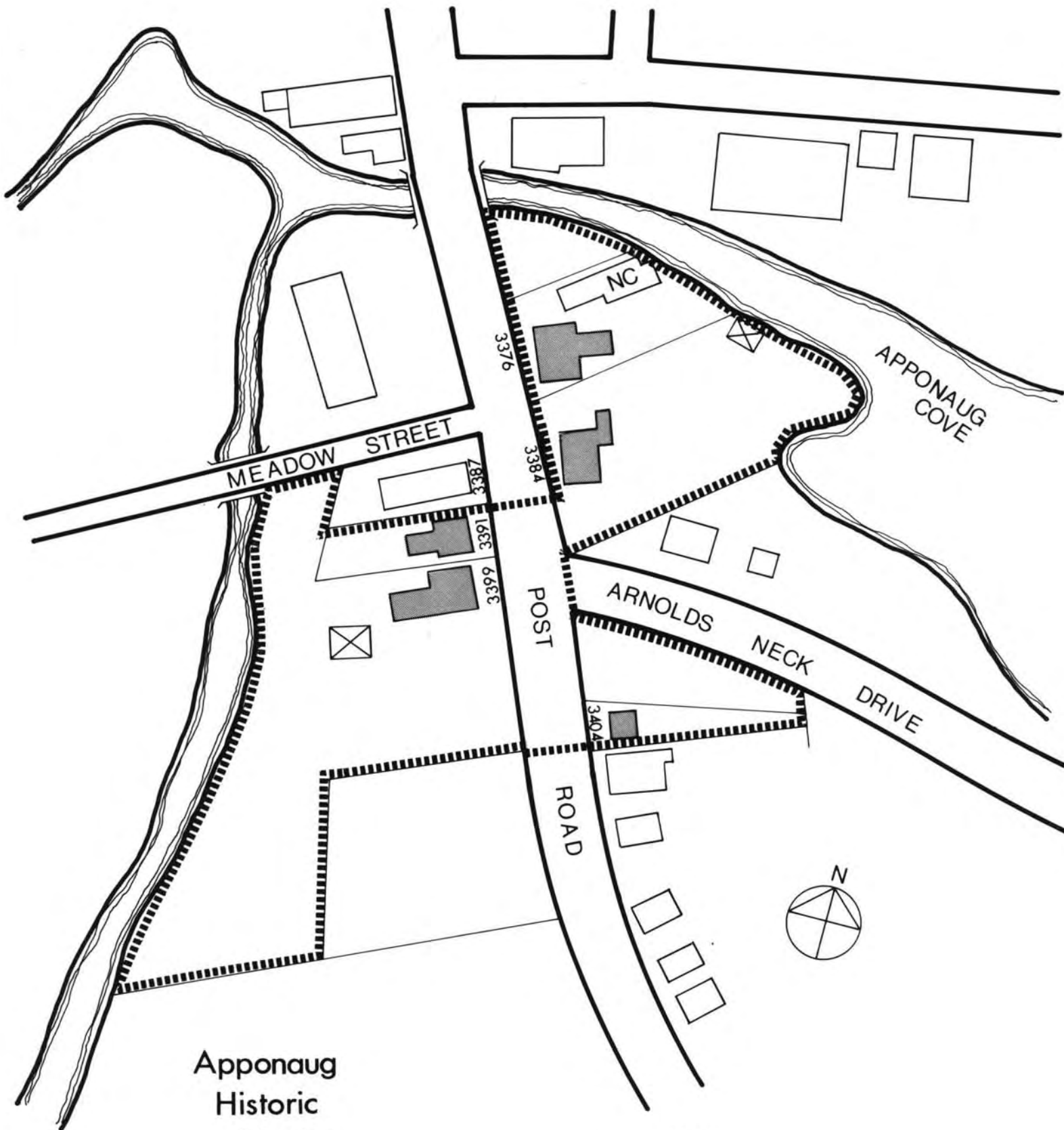
HISTORIC AND ARCHITECTURAL RESOURCES OF WARWICK,  
RHODE ISLAND

Map of Warwick in 1895

Plates 134 and 135 from Everts and Richards,  
ATLAS OF SOUTHERN RHODE ISLAND  
(Philadelphia: 1895).

Photostat negative (#RHi Z216) and original  
on file at Rhode Island Historical Society  
Library, 121 Hope Street, Providence, R.I.








**Apponaug  
Historic  
District**

Warwick, Rhode Island

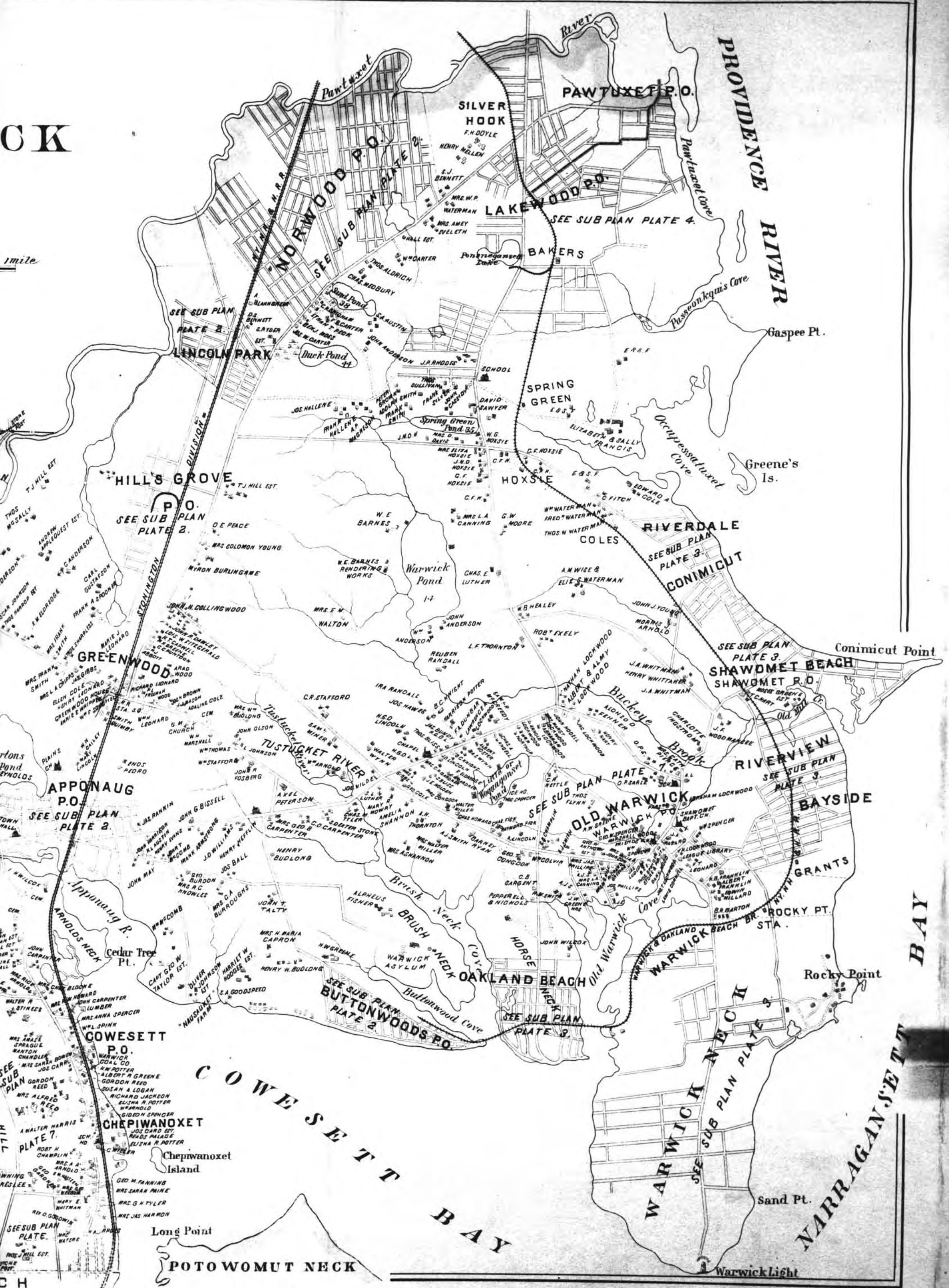
R.I.H.P.C. 1983

**KEY**

-  Federal
-  Non contributing
-  Outbuilding

CK

1 mile



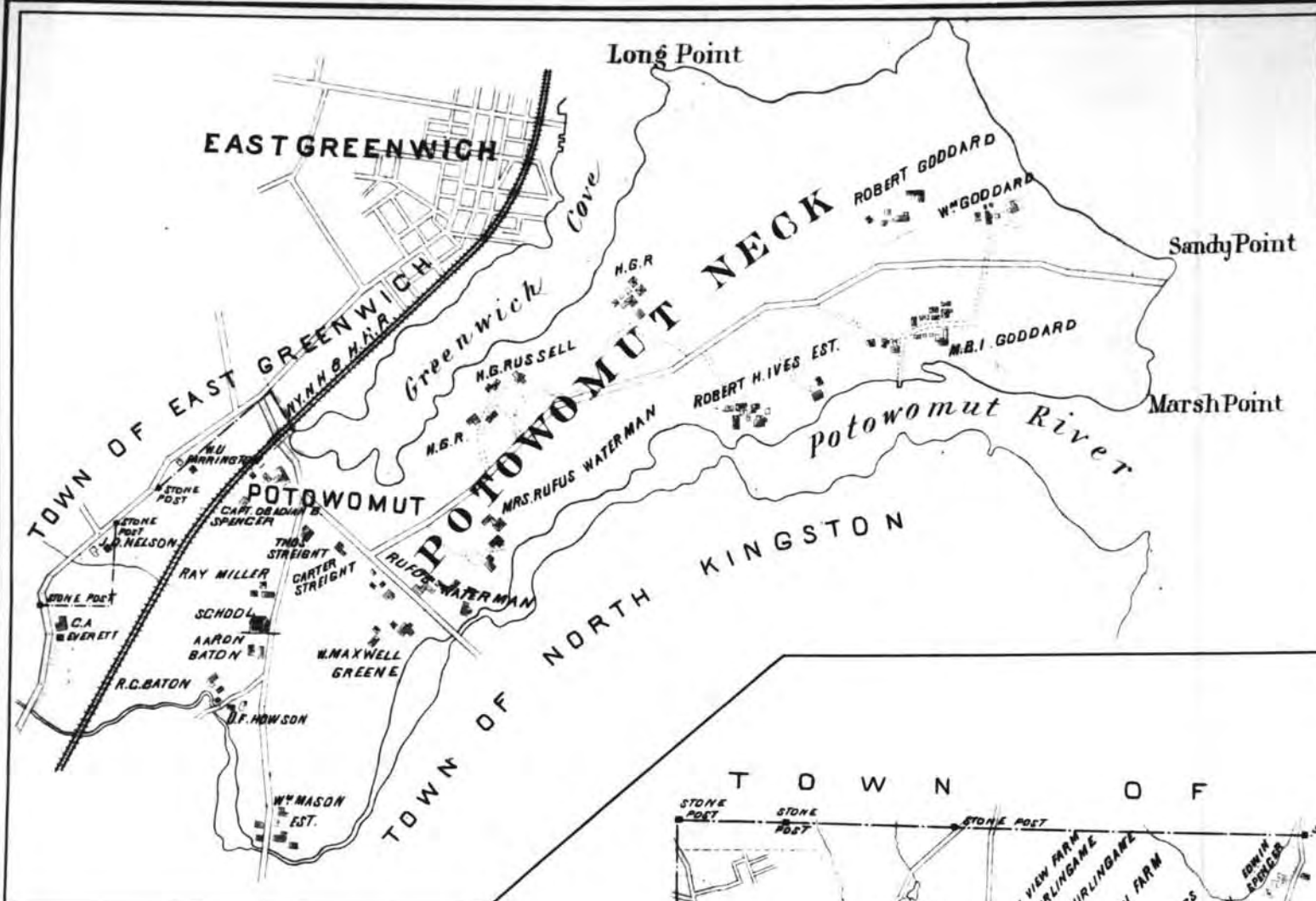
CH

BAY

NARRAGANSETT

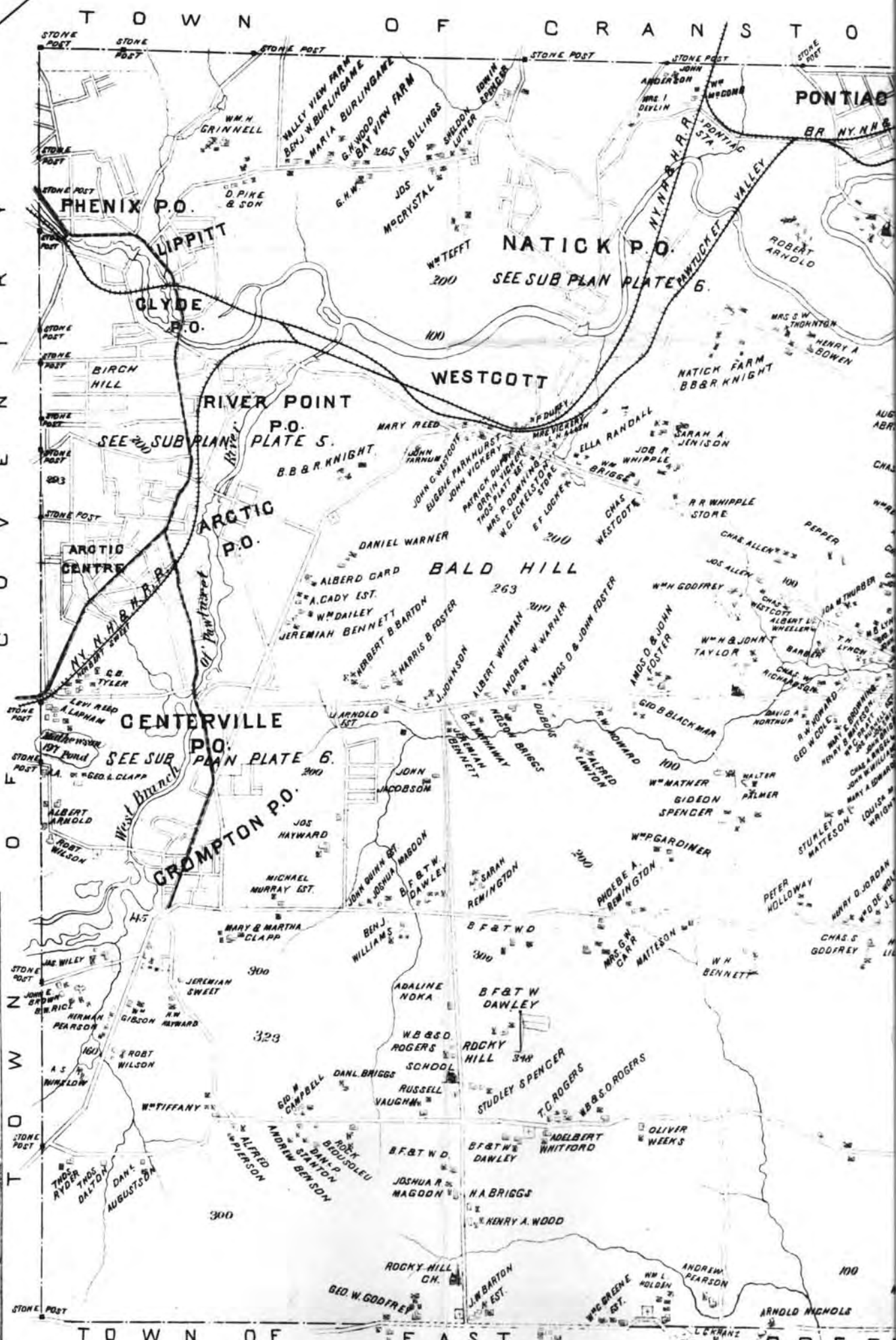
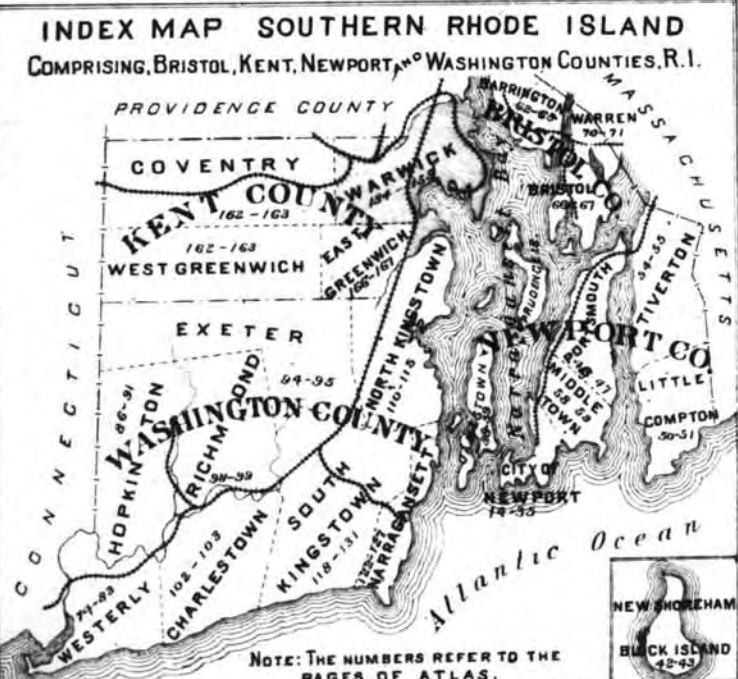


# TOWN WARREN PLAT



### REFERENCES

- COUNTY & STATE BOUNDARY LINE
- TOWN BOUNDARY LINE
- TOWN BOUNDARY MONUMENT
- CONTOUR LINE
- HIGHEST ELEVATION IN TOWN
- PUBLIC ROAD OR STREET
- PRIVATE ROAD
- IRON BRIDGE
- STREAMS
- WATER TROUGH
- STAGE LINE
- RAILROAD
- RAILROAD CROSSING AT GRADE
- RAILROAD GOING UNDER PUBLIC ROAD
- RAILROAD GOING OVER PUBLIC ROAD
- ELECTRIC CAR LINE
- QUARRY
- CHURCH
- COLLEGE OR SCHOOL
- CEMETERY
- BRICK BUILDING
- WOOD BUILDING
- STONE BUILDING
- BARN, STABLE OR ICE HOUSE
- EXPRESS OFFICE
- TELEGRAPH OFFICE
- PUBLIC TELEPHONE OFFICE
- ADJOINING PLATE
- GREEN HOUSE
- FIRE HYDRANTS








Neg Stat # RH 2 216: Events & Richards, Atlas of Southern R.I., 1895. Pl. 134-135

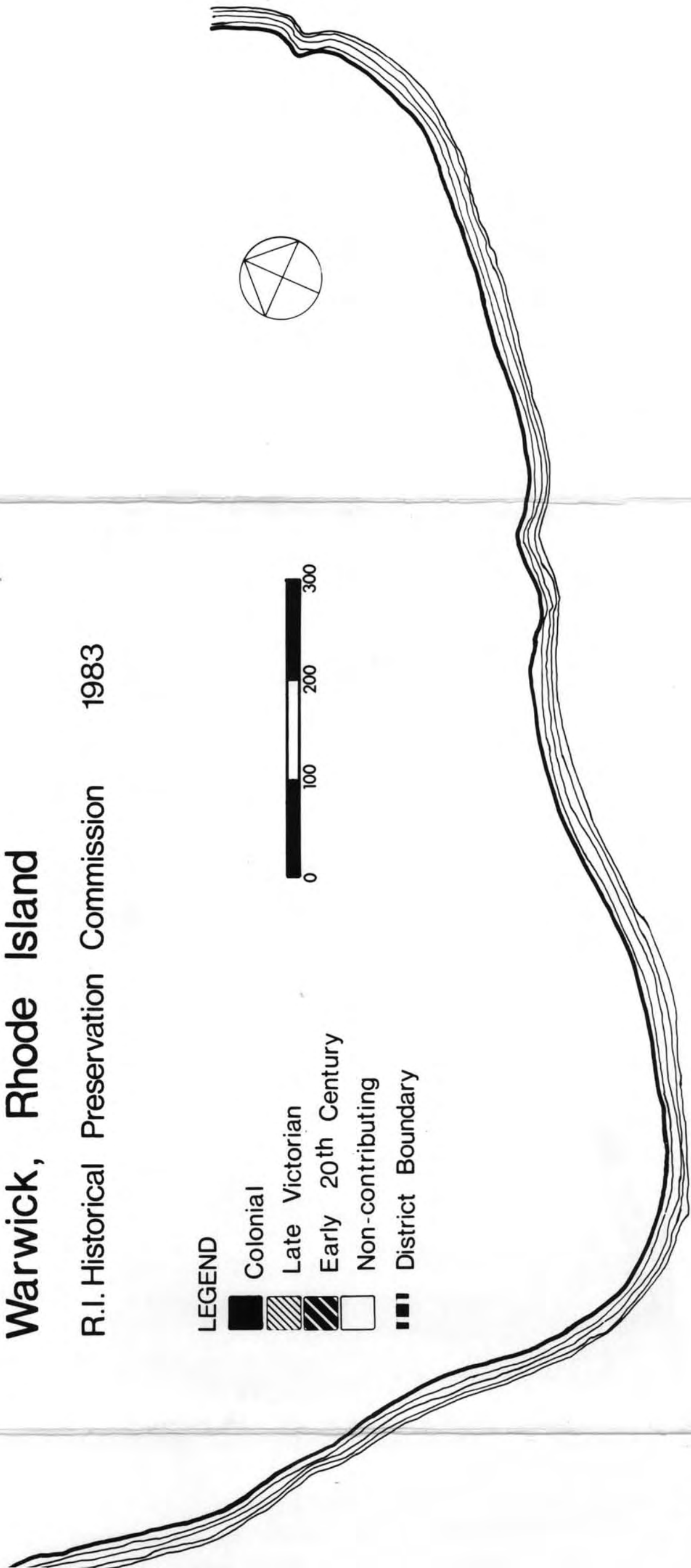
Copied at  
The John Carter Brown Library  
Brown University  
Providence, Rhode Island 02912

# Buttonwoods Beach Historic District Warwick, Rhode Island

R.I. Historical Preservation Commission 1983

## LEGEND

-  Colonial
-  Late Victorian
-  Early 20th Century
-  Non-contributing
-  District Boundary



NECK



NE

BRUSH

BUTTONWOODS

AVENUE

ROAD

JANICE

AVENUE

CASINO

CHAPEL

55

83

71

23

5

1000

1003

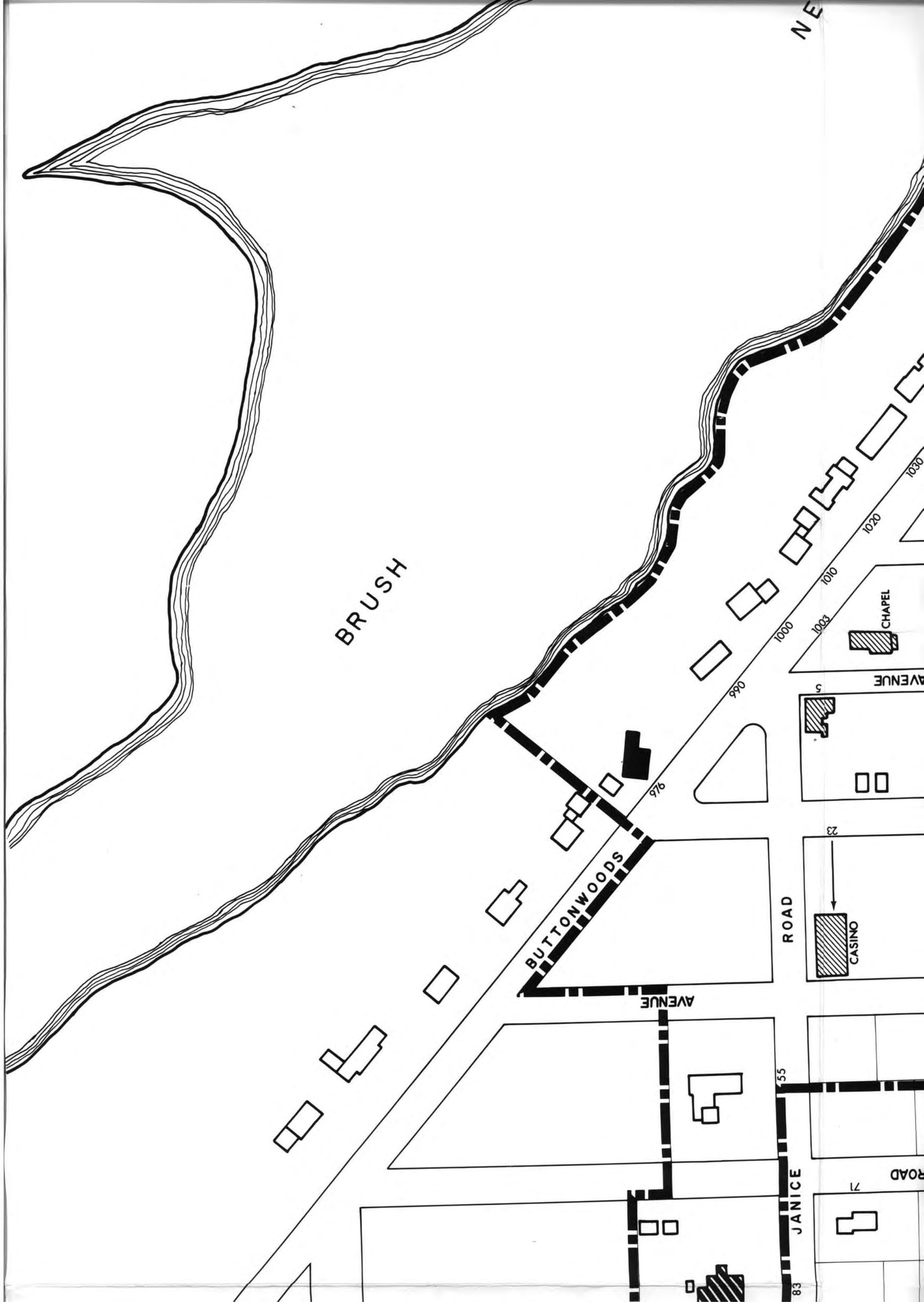
1010

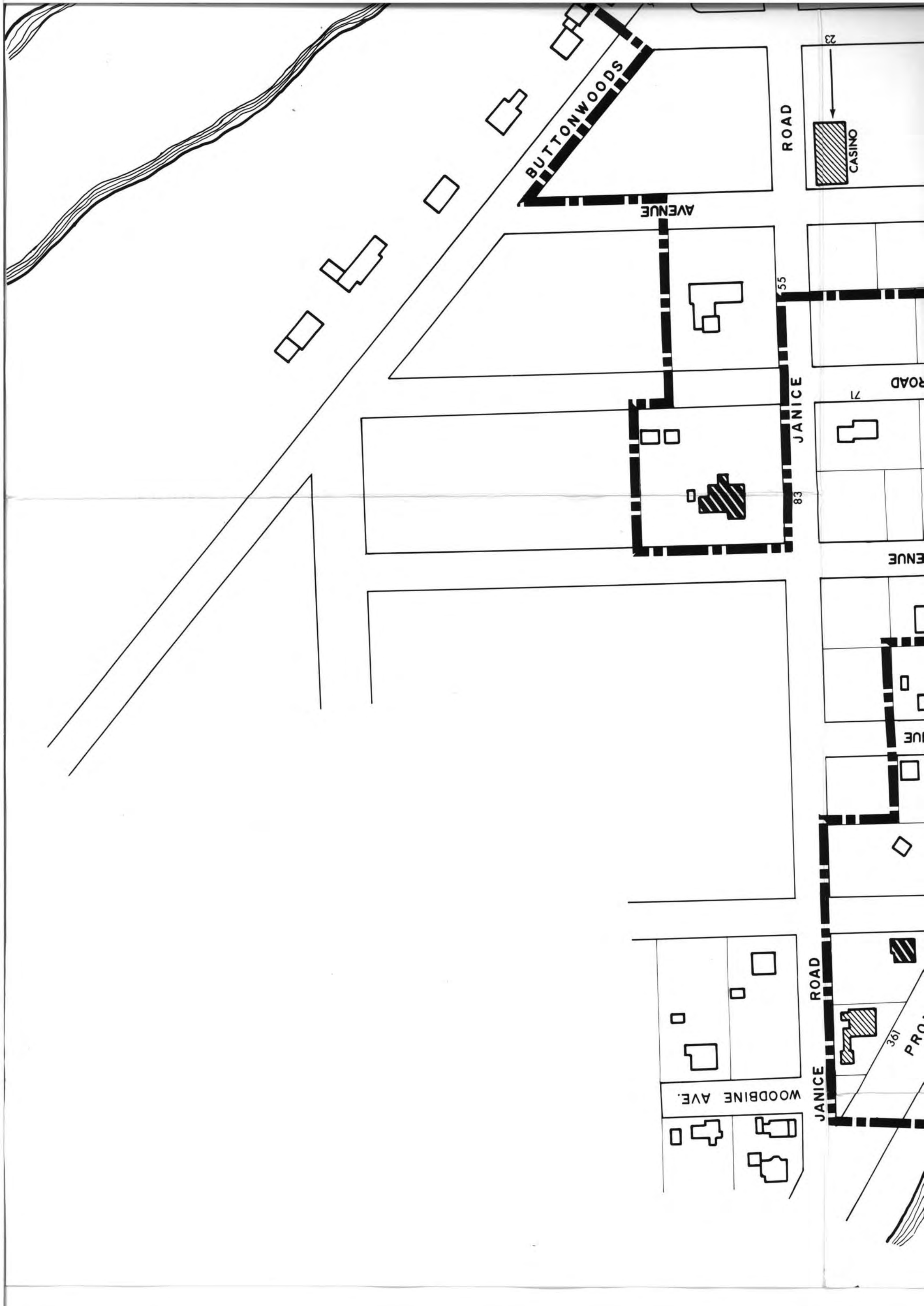
1020

1030

976

990





BUTTONWOODS AVENUE

ROAD

23

CASINO

AVENUE

55

JANICE

ROAD

71

83

AVENUE

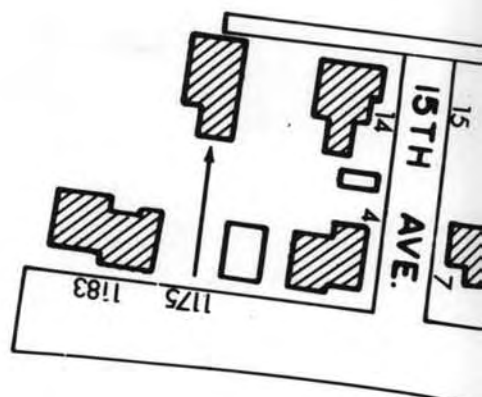

WOODBINE AVE.

ROAD

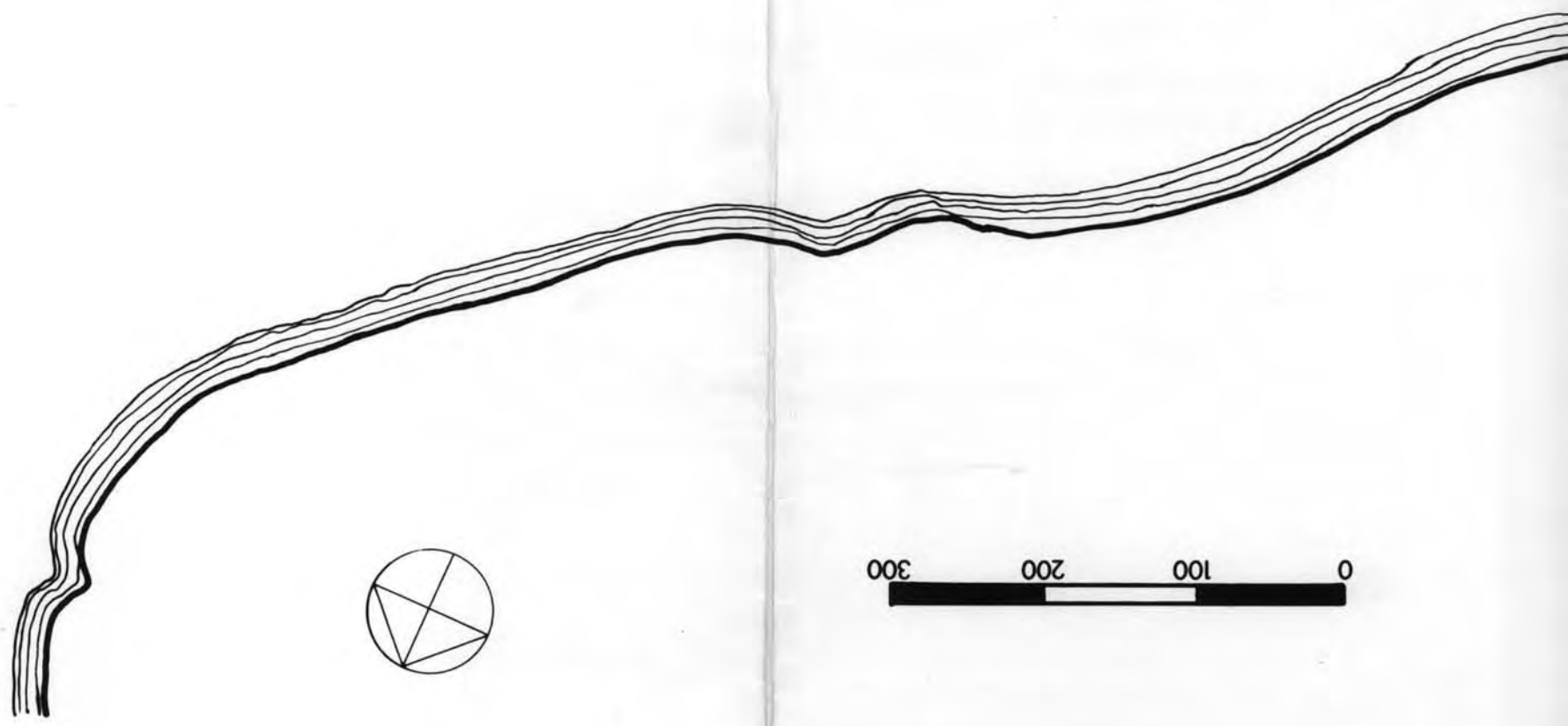
JANICE

PRO

361



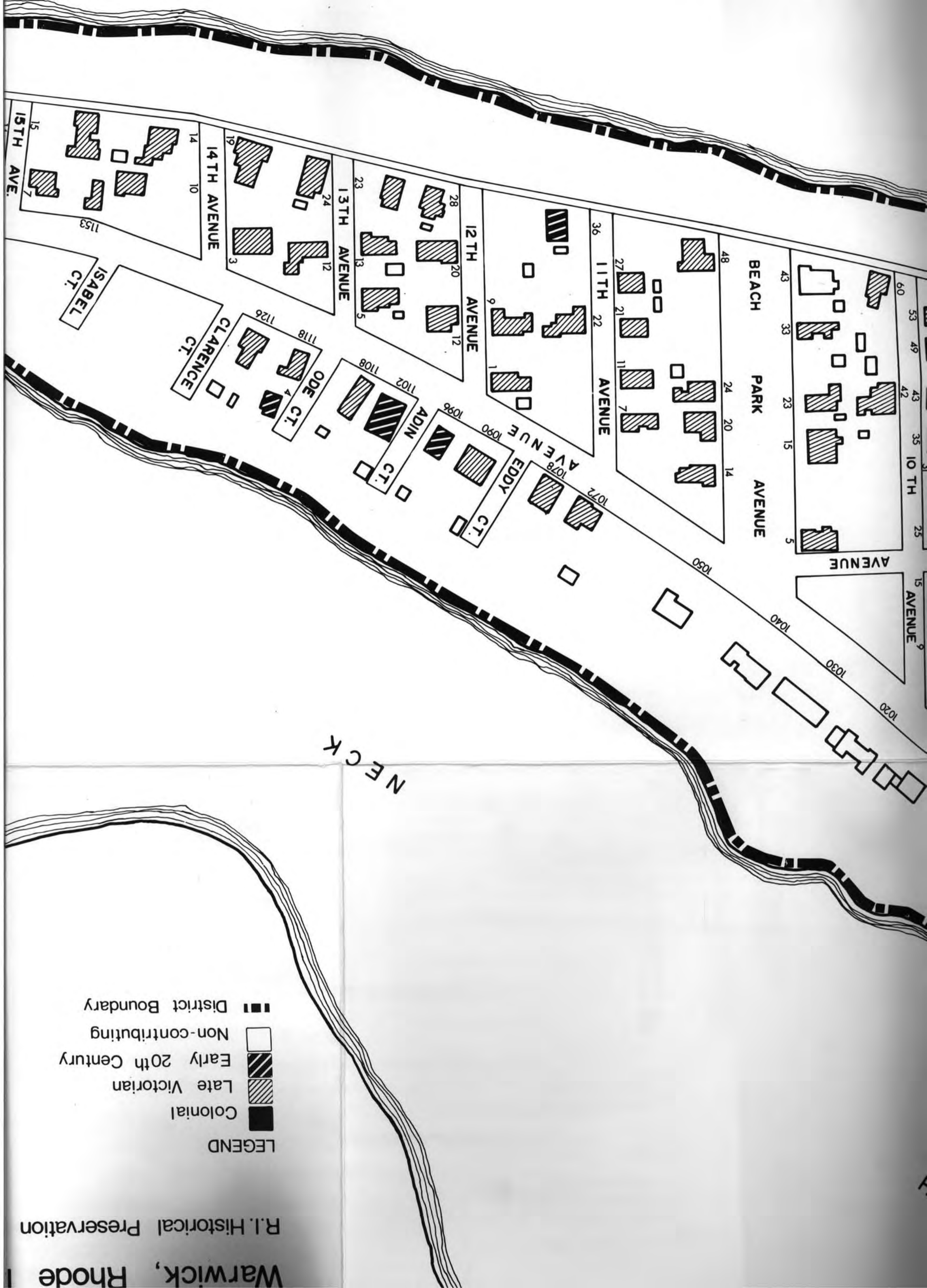
COVE

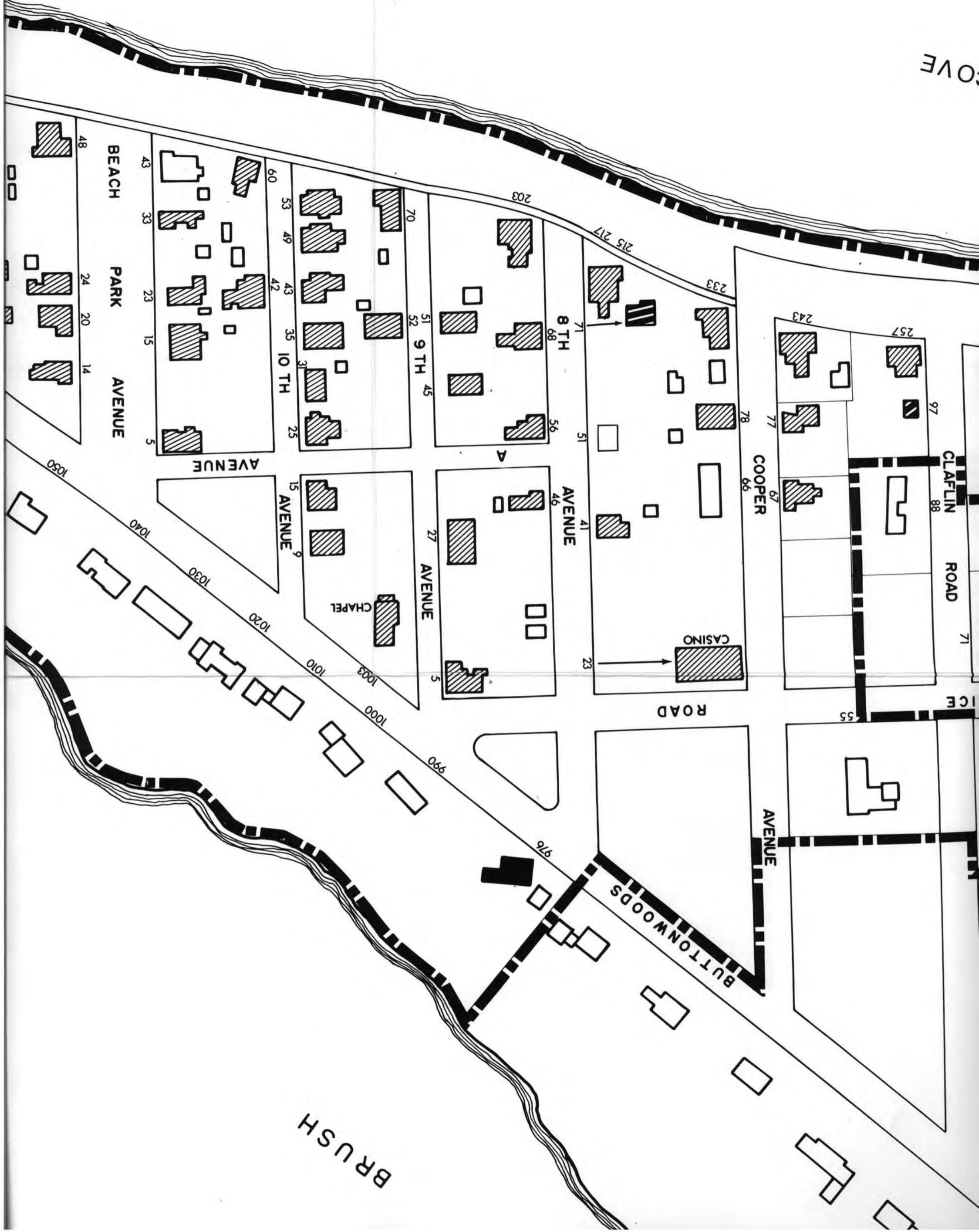




LEGEND

- Colonial
- ▨ Late Victorian
- ▧ Early 20th Century
- Non-contributing
- ▬ District Boundary





OVE

BEACH PARK AVENUE

48  
43  
33  
24  
20  
14  
5

60  
53  
49  
43  
35  
31  
25

70  
51  
52  
45  
56

203  
215  
217  
233  
71  
51

243  
257  
97  
71  
78  
67  
66  
71  
88  
71

CLAPFLIN ROAD

AVENUE  
15 AVENUE  
9

1030  
1040  
1020  
1010  
1003  
1000

27 AVENUE  
46  
41  
5

8 TH  
68  
71  
23  
CASINO

COOPER

AVENUE

BUTTON WOODS

BRUSH

ICE

55

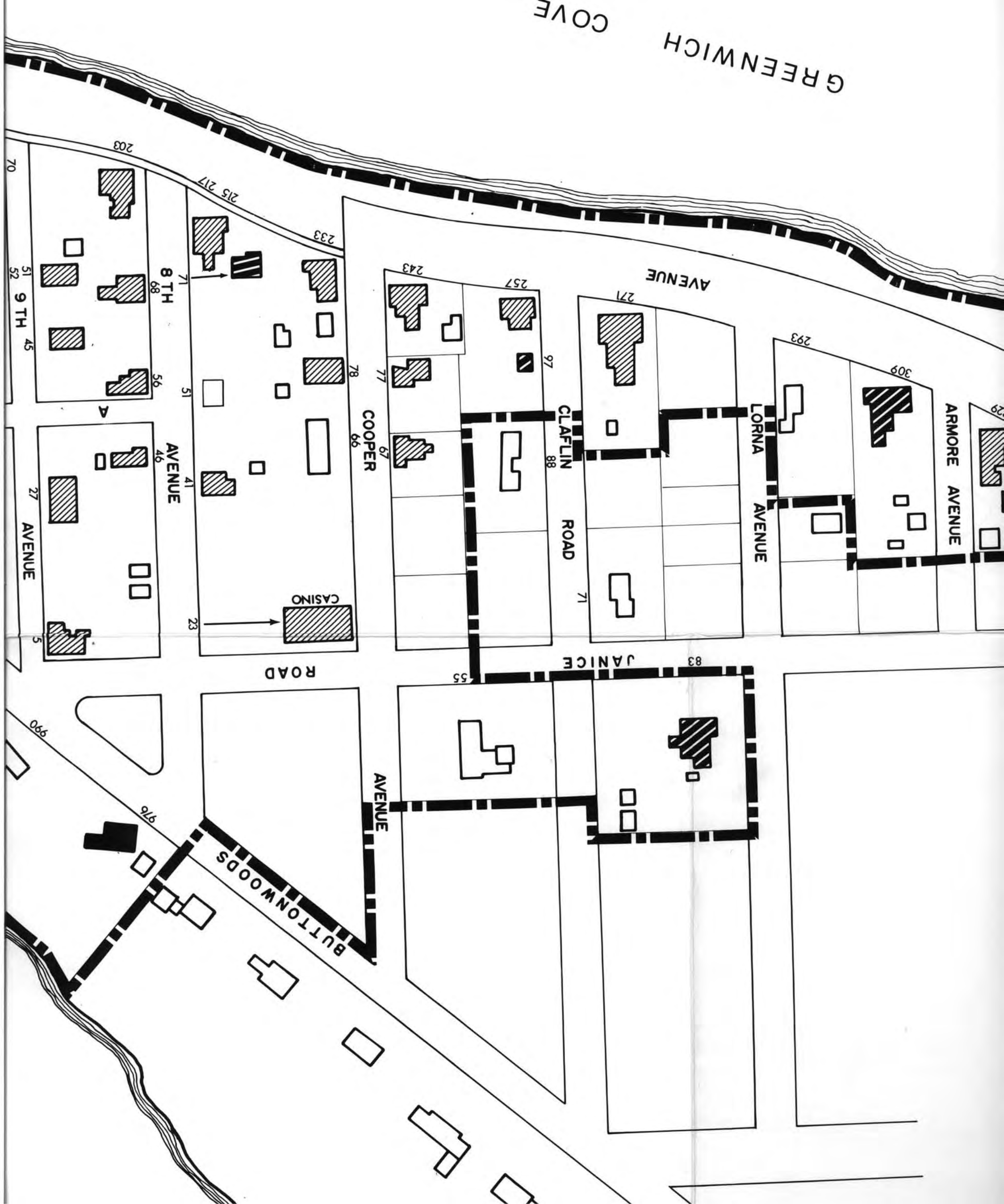
976

990

1050

GREENWICH COVE

GREENWICH



ARMORE AVENUE

309

293

LORNA AVENUE

AVENUE

271

CLAPLIN ROAD

97

88

71

JANICE ROAD

83

55

AVENUE

ROAD

COOPER AVENUE

78

66

77

67

243

257

8 TH AVENUE

AVENUE

46

51

41

23

CASINO

215 217

233

203

51 52

45

56

27

AVENUE

5

990

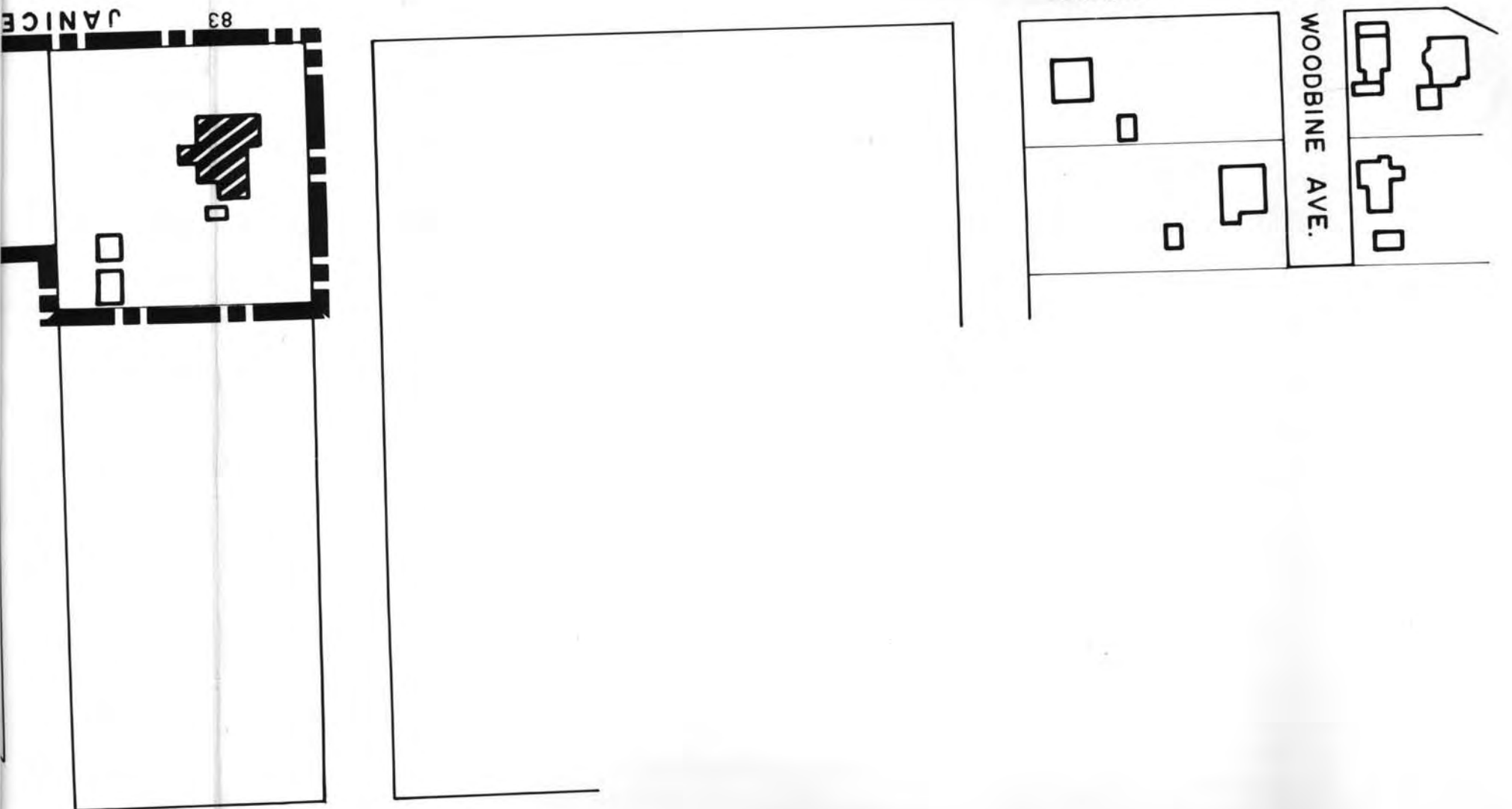
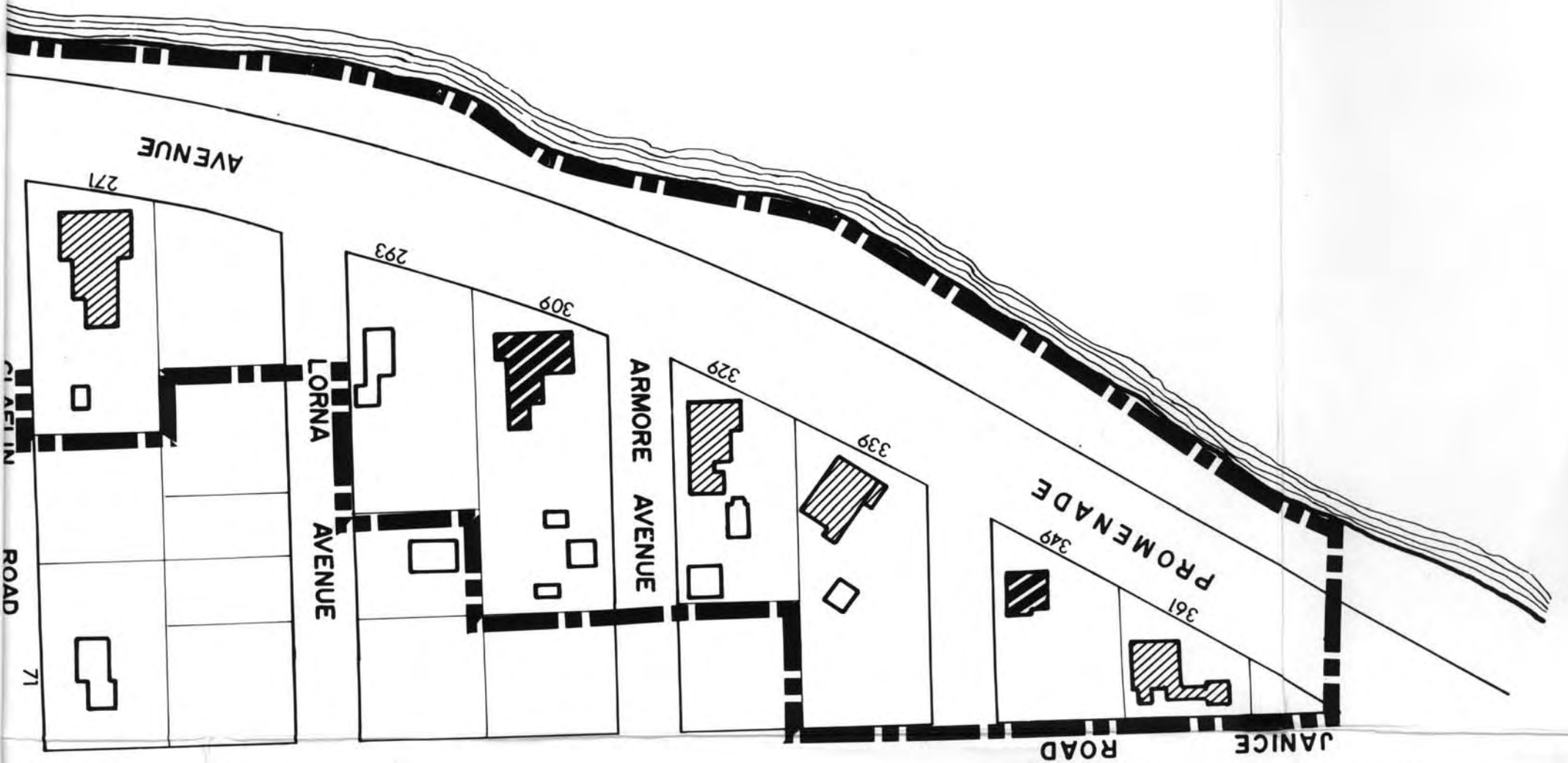
976

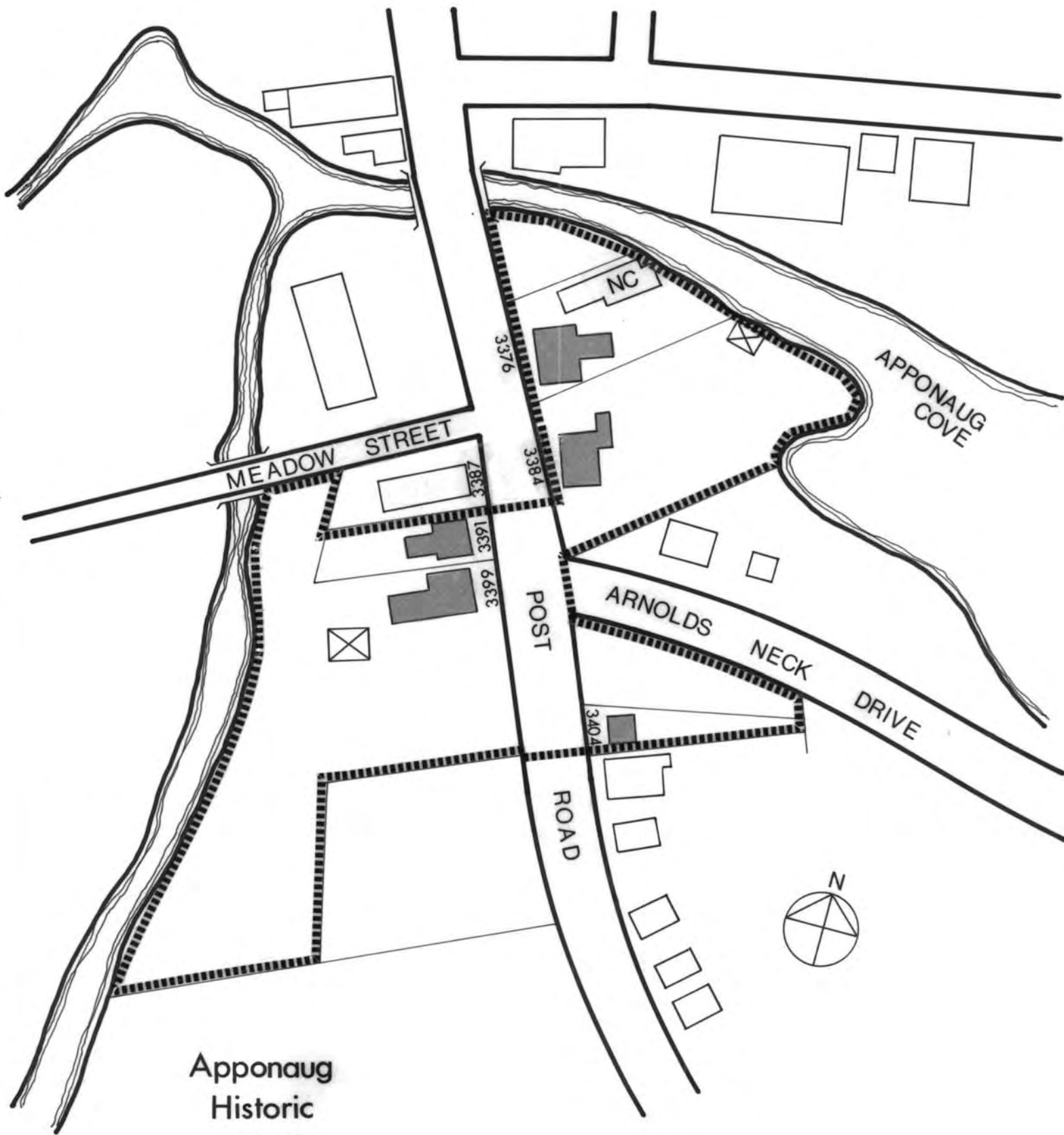
BUTTONWOODS AVENUE

70



GREENWICH  
CO





**Apponaug  
Historic  
District**

Warwick, Rhode Island  
R.I.H.P.C. 1983

**KEY**

- Federal
- Non contributing
- X Outbuilding



APPONAUG HISTORIC DISTRICT  
Warwick, Rhode Island

Photographer: Kay Westhues

Date: March 1981

Negative filed at: Rhode Island Historical  
Preservation Commission  
150 Benefit Street  
Providence, R.I.

View of Post Road facing northerly, showing 3404 Post Road at right-center and 3384 and 3376 Post Road to the left. The clock tower and belfry of Warwick City Hall (a National Register entry as part of the Warwick Civic Center Historic District) are visible in the background at left-center.

Photo #1





HENRY REMINGTON HOUSE AND HARRISON HOUSE  
APPONAUG HISTORIC DISTRICT  
Warwick, Rhode Island

Photographer: Warren Jagger

Date:

Negative filed at: Rhode Island Historical  
Preservation Commission  
150 Benefit Street  
Providence, R.I.

View showing (left to right) 3376 and 3384 Post  
Road, facing southeasterly.

Photo #2



APPONAUG HISTORIC DISTRICT  
Warwick, Rhode Island

Photographer: Kay Westhues

Date: March 1981

Negative filed at: Rhode Island Historical  
Preservation Commission  
150 Benefit Street  
Providence, R.I.

Exterior view of 3391 Post Road, facing west-south-  
westerly.

Photo #3



VAUGHN HOUSE  
APPONAUG HISTORIC DISTRICT  
Warwick, Rhode Island

Photographer: Kay Westhues

Date: March 1981

Negative filed at: Rhode Island Historical  
Preservation Commission  
150 Benefit Street  
Providence, R.I.

Exterior view of 3399 Post Road, facing southwesterly.

Photo #4





BUTTONWOODS BEACH HISTORIC DISTRICT  
Warwick, Rhode Island

Photographer: Robert O. Jones

Date: July 1981

Negative filed at: Rhode Island Historical  
Preservation Commission  
150 Benefit Street  
Providence, R.I.

General view of Eighth Avenue facing southeasterly  
with 68 Eighth Avenue on the left and Greenwich  
Bay visible in the background.

Photo #5





Removed for landscape survey  
7. XII. 99.

BUTTONWOODS BEACH HISTORIC DISTRICT  
Warwick, Rhode Island

Photographer: Robert O. Jones

Date: July 1981

Negative filed at: Rhode Island Historical  
Preservation Commission  
150 Benefit Street  
Providence, R.I.

General view of the Promenade near the end of Eighth Avenue, facing northwesterly, showing 233 Promenade in the background at the center and 215-217 Promenade and part of 203 Promenade to the right.

Photo #6



BUTTONWOODS BEACH HISTORIC DISTRICT  
Warwick, Rhode Island

Photographer: Robert O. Jones

Date: July 1981

Negative filed at: Rhode Island Historical  
Preservation Commission  
150 Benefit Street  
Providence, R.I.

View facing westerly showing 9 Tenth Avenue, with  
Union Chapel in the background.

Photo #7





UNION CHAPEL  
BUTTONWOODS BEACH HISTORIC DISTRICT  
Warwick, Rhode Island

Photographer: Kay Westhues

Date: April 1981

Negative filed at: Rhode Island Historical  
Preservation Commission  
150 Benefit Street  
Providence, R.I.

Exterior view facing southerly.

Photo #8



1078 BUTTONWOODS AVENUE  
BUTTONWOODS BEACH HISTORIC DISTRICT  
Warwick, Rhode Island

Photographer: Warren Jagger

Date: June 1980

Negative filed at: Rhode Island Historical  
Preservation Commission  
150 Benefit Street  
Providence, R.I.

Exterior view facing northeasterly.

Photo # 9



1108 BUTTONWOODS AVENUE  
BUTTONWOODS BEACH HISTORIC DISTRICT  
Warwick, Rhode Island

Photographer: Warren Jagger

Date: June 1980

Negative filed at: Rhode Island Historical  
Preservation Commission  
150 Benefit Street  
Providence, R.I.

Exterior view facing northeasterly.

Photo #10





42 TENTH AVENUE  
BUTTONWOODS BEACH HISTORIC DISTRICT  
Warwick, Rhode Island

Photographer: Kay Westhues

Date: April 1981

Negative filed at: Rhode Island Historical  
Preservation Commission  
150 Benefit Street  
Providence, R.I.

Exterior view facing northerly.

Photo #11



67 COOPER AVENUE  
BUTTONWOODS BEACH HISTORIC DISTRICT  
Warwick, Rhode Island

Photographer: Kay Westhues

Date: April 1981

Negative filed at: Rhode Island Historical  
Preservation Commission  
150 Benefit Street  
Providence, R.I.

Exterior view facing southwesterly.

Photo #12





271 PROMENADE AVENUE  
BUTTONWOODS BEACH HISTORIC DISTRICT  
Warwick, Rhode Island

Photographer: Kay Westhues

Date: April 1981

Negative filed at: Rhode Island Historical  
Preservation Commission  
150 Benefit Street  
Providence, R.I.

Exterior view facing northwesterly.

Photo #13



309 PROMENADE AVENUE  
BUTTONWOODS BEACH HISTORIC DISTRICT  
Warwick, Rhode Island

Photographer: Kay Westhues

Date: April 1981

Negative filed at: Rhode Island Historical  
Preservation Commission  
150 Benefit Street  
Providence, R.I.

Exterior view facing northeasterly.

Photo #14



1096 BUTTONWOODS AVENUE  
BUTTONWOODS BEACH HISTORIC DISTRICT  
Warwick, Rhode Island

Photographer: Kay Westhues

Date: April 1981

Negative filed at: Rhode Island Historical  
Preservation Commission  
150 Benefit Street  
Providence, R.I.

Exterior view facing north-northeasterly.

Photo # 15





36 ELEVENTH AVENUE  
BUTTONWOODS BEACH HISTORIC DISTRICT  
Warwick, Rhode Island

Photographer: Kay Westhues

Date: April 1981

Negative filed at: Rhode Island Historical  
Preservation Commission  
150 Benefit Street  
Providence, R.I.

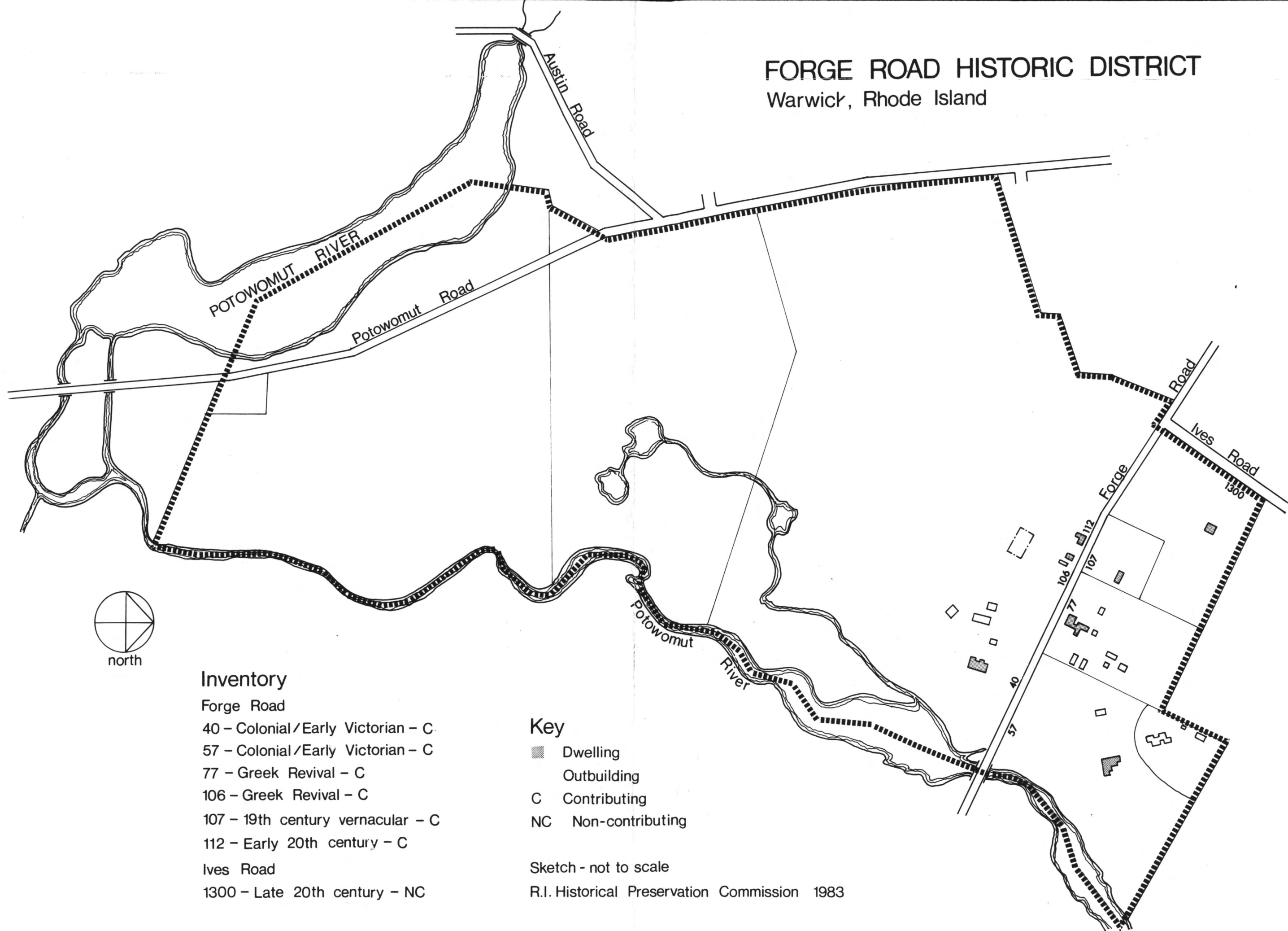
Exterior view facing northwesterly.

Photo #16



# FORGE ROAD HISTORIC DISTRICT

Warwick, Rhode Island



## Inventory

- Forge Road
- 40 - Colonial/Early Victorian - C
- 57 - Colonial/Early Victorian - C
- 77 - Greek Revival - C
- 106 - Greek Revival - C
- 107 - 19th century vernacular - C
- 112 - Early 20th century - C
- Ives Road
- 1300 - Late 20th century - NC

## Key

- Dwelling
- Outbuilding
- C Contributing
- NC Non-contributing

Sketch - not to scale  
 R.I. Historical Preservation Commission 1983





FORGE ROAD HISTORIC DISTRICT  
Warwick, Rhode Island

Photographer: Robert O. Jones

Date: November 1982

Negative filed at: Rhode Island Historical  
Preservation Commission  
150 Benefit Street  
Providence, R.I.

Overall view of Forge Road, facing easterly, with  
77 Forge Road visible through the trees.

Photo #17



FORGE ROAD HISTORIC DISTRICT  
Warwick, Rhode Island

Photographer: Robert O. Jones

Date: November 1982

Negative filed at: Rhode Island Historical  
Preservation Commission  
150 Benefit Street  
Providence, R.I.

View showing 107 Forge Road, facing east-northeasterly.

Photo #18



THE GRANGE  
FORGE ROAD HISTORIC DISTRICT  
Warwick, Rhode Island

Photographer: Robert O. Jones

Date: July 1981

Negative filed at: Rhode Island Historical  
Preservation Commission  
150 Benefit Street  
Providence, R.I.

Exterior view of 57 Forge Road, facing northerly.

Photo #19





BUDLONG FARM  
Warwick, Rhode Island

Photographer: Warren Jagger

Date: June 1980

Negative filed at: Rhode Island Historical  
Preservation Commission  
150 Benefit Street  
Providence, R.I.

Exterior view facing southeasterly.

Photo # 20



BUDLONG FARM  
Warwick, Rhode Island

Photographer: Warren Jagger

Date: July 1981

Negative filed at: Rhode Island Historical  
Preservation Commission  
150 Benefit Street  
Providence, R.I.

Interior view of the dining room facing northeasterly.

Photo #21

United States Department of the Interior  
National Park Service

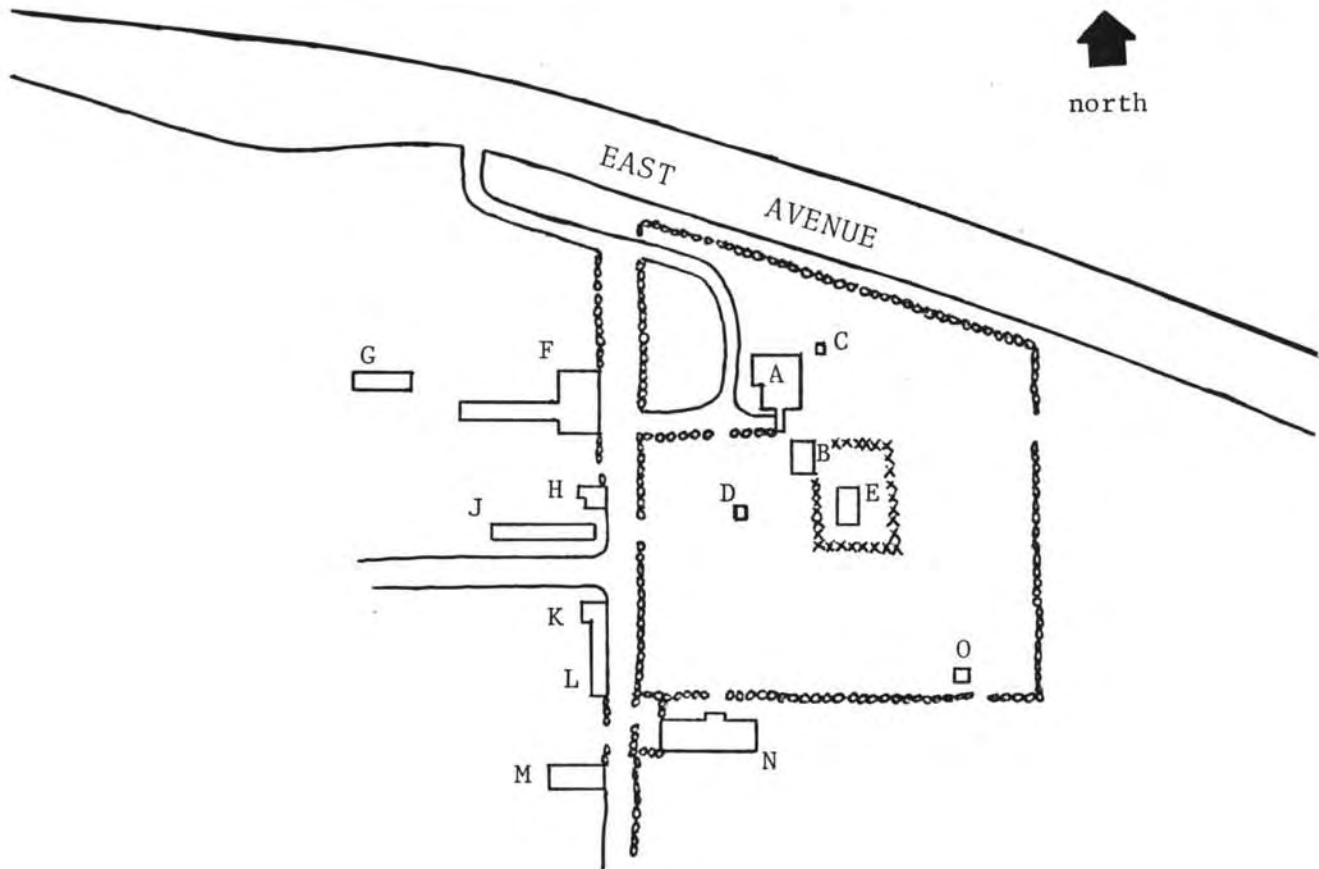
National Register of Historic Places  
Inventory—Nomination Form

For NPS use only  
received  
date entered

Continuation sheet 45B

Item number 7

Page 45B



KNIGHT ESTATE  
486 EAST AVENUE  
WARWICK, RHODE ISLAND

Site Plan -- Not drawn to scale  
R. I. Historical Preservation Commission  
1983

KEY

- A -- Main House
- B -- Guest House
- C -- Well head
- D -- Tool Shed
- E -- Pool
- F -- Carriage House
- G -- Box Stalls
- H -- Corn Crib
- J -- Henhouse
- K -- Wash House
- L -- Box Stalls
- M -- Cider Mill
- N -- Greenhouse
- O -- Water Tower





KNIGHT ESTATE  
Warwick, Rhode Island

Photographer: Warren Jagger

Date: June 1980

Negative filed at: Rhode Island Historical  
Preservation Commission  
150 Benefit Street  
Providence, R.I.

Exterior view facing southeasterly.

Photo #22





KNIGHT ESTATE  
Warwick, Rhode Island

Photographer: Warren Jagger

Date: May 1983

Negative filed at: Rhode Island Historical  
Preservation Commission  
150 Benefit Street  
Providence, RI

View of the parlor facing southeasterly, with the dining  
room in the background at the right.

Photo #22B





KNIGHT ESTATE  
Warwick, Rhode Island

Photographer: Warren Jagger

Date: May 1983

Negative filed at: Rhode Island Historical  
Preservation Commission  
150 Benefit Street  
Providence, RI

View of the library facing southwesterly.

Photo #22C



KNIGHT ESTATE  
Warwick, Rhode Island

Photographer: Warren Jagger

Date: May 1983

Negative filed at: Rhode Island Historical  
Preservation Commission  
150 Benefit Street  
Providence, RI

General view of outbuildings facing southerly along the driveway, showing (from right-foreground to background) the corn crib, the hen house, the wash room and attached box stalls, and the barn-like "cider mill".

Photo #22D







KNIGHT ESTATE  
Warwick, Rhode Island

Photographer: Warren Jagger

Date: May 1983

Negative filed at: Rhode Island Historical  
Preservation Commission  
150 Benefit Street  
Providence, RI

Exterior view of the water tower, facing northerly.

Photo #22E



MOSES GREENE HOUSE  
Warwick, Rhode Island

Photographer: Warren Jagger

Date: June 1980

Negative filed at: Rhode Island Historical  
Preservation Commission  
150 Benefit Street  
Providence, R.I.

Exterior view facing easterly.

Photo # 23



MOSES GREENE HOUSE  
Warwick, Rhode Island

Photographer: Warren Jagger

Date: July 1981

Negative filed at: Rhode Island Historical  
Preservation Commission  
150 Benefit Street  
Providence, R.I.

Interior view of living hall, facing northwesterly.

Photo #24





MOSES GREENE HOUSE  
Warwick, Rhode Island

Photographer: Warren Jagger

Date: July 1981

Negative filed at: Rhode Island Historical  
Preservation Commission  
150 Benefit Street  
Providence, R.I.

Interior view of the southeast parlor, facing  
northerly.

Photo # 25



ELIZABETH SPRING  
Warwick, Rhode Island

Photographer: Robert O. Jones

Date: July 1981

Negative filed at: Rhode Island Historical  
Preservation Commission  
150 Benefit Street  
Providence, R.I.

View showing stone marker over the spring, facing  
northwesterly.

Photo # 26

United States Department of the Interior  
National Park Service

National Register of Historic Places  
Inventory—Nomination Form

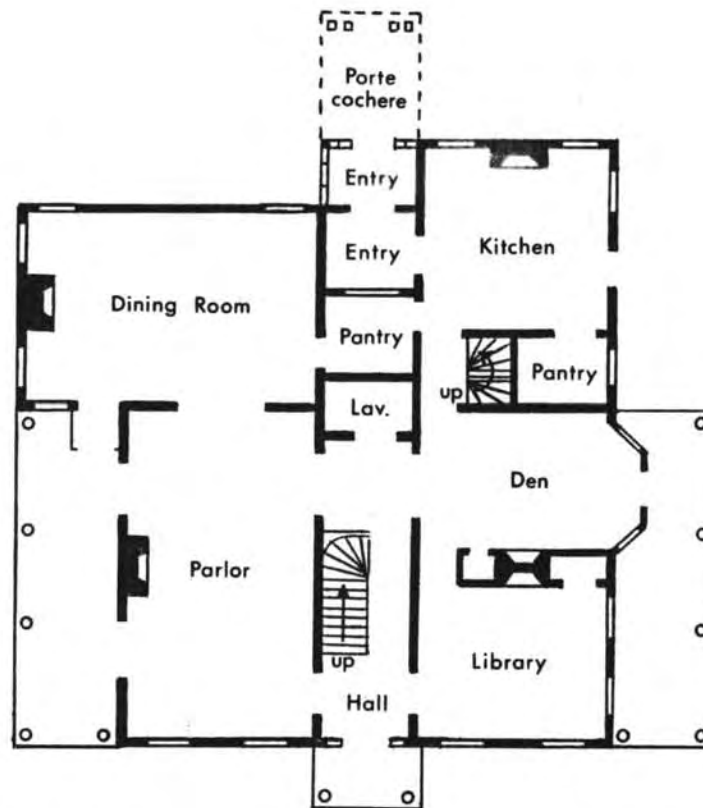
For NPS use only  
received  
date entered

Continuation sheet

45A

Item number 7

Page 45A



KNIGHT ESTATE  
486 East Avenue  
Warwick, Rhode Island

First floor plan -- Main House  
Not to scale  
R.I. Historical Preservation Commission  
1983





857

CALEB GORTON HOUSE  
Warwick, Rhode Island

Photographer: Warren Jagger

Date: June 1980

Negative filed at: Rhode Island Historical  
Preservation Commission  
150 Benefit Street  
Providence, R.I.

Exterior view facing westerly.

Photo #27



CALEB GORTON HOUSE  
Warwick, Rhode Island

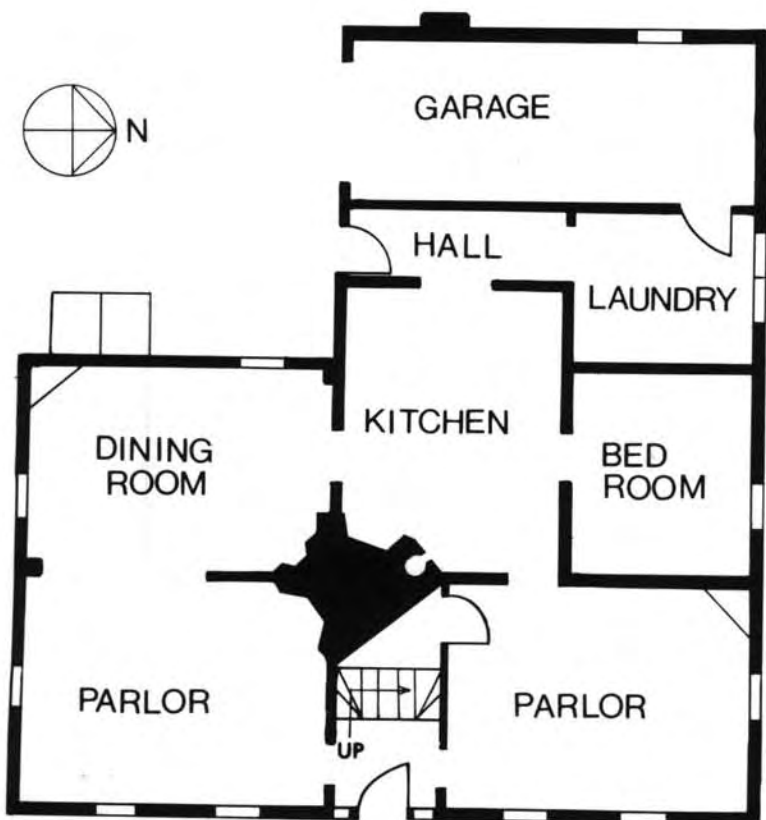
Photographer: Warren Jagger

Date: July 1981

Negative filed at: Rhode Island Historical  
Preservation Commission  
150 Benefit Street  
Providence, R.I.

Interior view of entrance and stair hall, facing  
northwesterly.

Photo # 28



## Caleb Gorton House

987 Greenwich Avenue  
Warwick, Rhode Island

no scale

R.I. Historical Preservation Commission 1983





CALEB GORTON HOUSE  
Warwick, Rhode Island

Photographer: Warren Jagger

Date: July 1981

Negative filed at: Rhode Island Historical  
Preservation Commission  
150 Benefit Street  
Providence, R.I.

Interior view facing northerly, showing corner fire-places in the dining room (left) and southeast parlor (right), and the orientation of the chimney stack diagonal to the rectangular plan of the house.

Photo #29



RICHARD WICKES GREENE HOUSE  
Warwick, Rhode Island

Photographer: Robert O. Jones

Date: November 1982

Negative filed at: Rhode Island Historical  
Preservation Commission  
150 Benefit Street  
Providence, R.I.

Exterior view facing northwesterly.

Photo # 30



RICHARD WICKES GREENE HOUSE  
Warwick, Rhode Island

Photographer: Kay Westhues

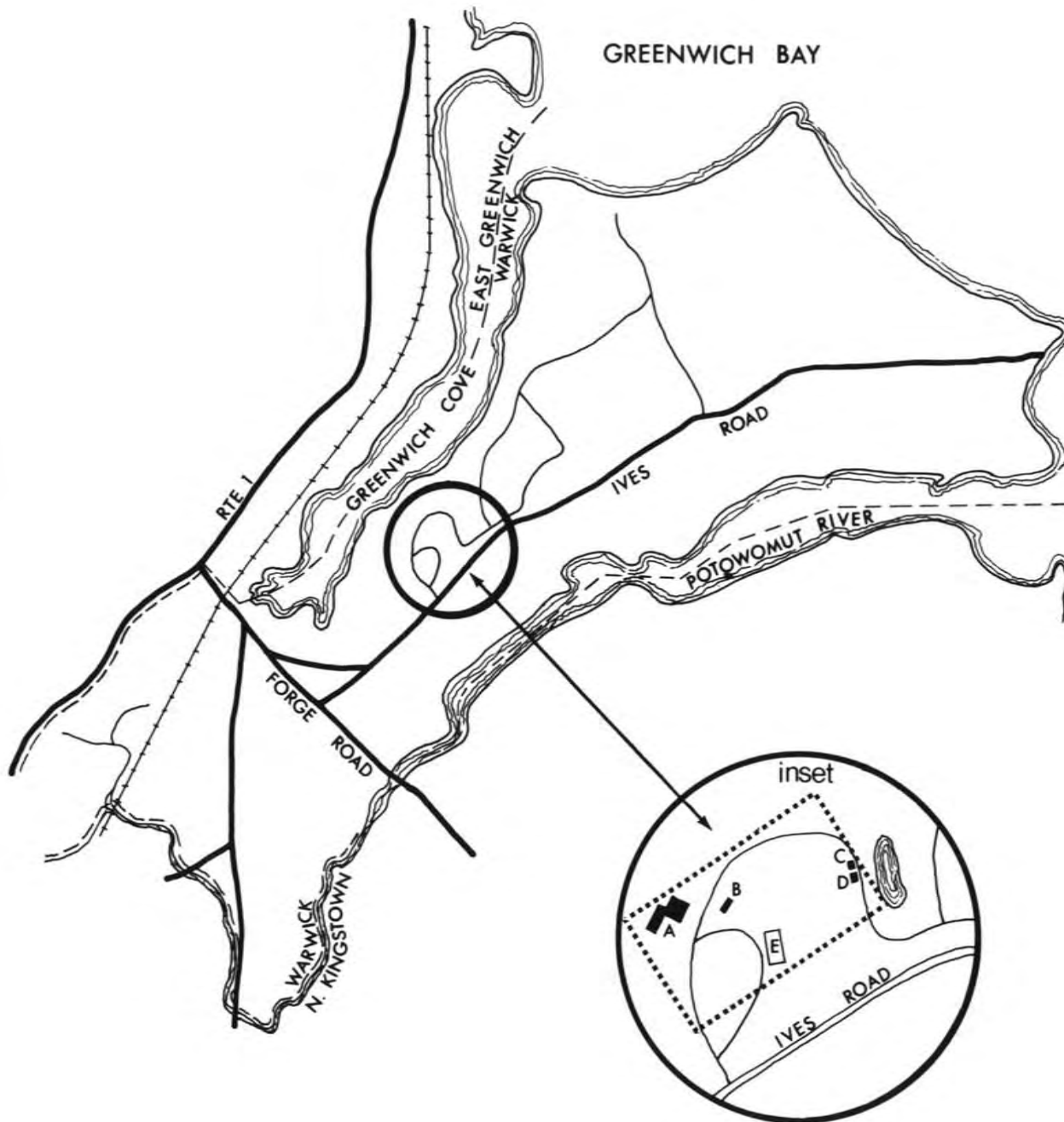
Date: March 1981

Negative filed at: Rhode Island Historical  
Preservation Commission  
150 Benefit Street  
Providence, R.I.

Interior view of the dining room, facing northerly.

Photo #31





## RUSSELL ESTATE OUTBUILDINGS

Ives Road

Goddard State Park  
Warwick, Rhode Island

R.I. Historical Preservation  
Commission 1983

Sketch - not to scale

- A - Carriage House
- B - Shed
- C - Icehouse
- D - Pumphouse
- E - Site of Main House
- ..... Nominated Area



RUSSELL ESTATE CARRIAGE HOUSE  
Warwick, Rhode Island

Photographer: Robert O. Jones

Date: November 1982

Negative filed at: Rhode Island Historical  
Preservation Commission  
150 Benefit Street  
Providence, R.I.

Exterior view facing northwesterly.

Photo # 32



RUSSELL ESTATE CARRIAGE HOUSE  
Warwick, Rhode Island

Photographer: Robert O. Jones


Date: November 1982

Negative filed at: Rhode Island Historical  
Preservation Commission  
150 Benefit Street  
Providence, R.I.

Exterior view facing northerly.

Photo #33







RUSSELL ESTATE ICE HOUSE  
Warwick, Rhode Island

Photographer: Kay Westhues

Date: March 1981

Negative filed at: Rhode Island Historical  
Preservation Commission  
150 Benefit Street  
Providence, R.I.

Exterior view facing northwesterly.

Photo #34



RUSSELL ESTATE ICE HOUSE  
Warwick, Rhode Island

Photographer: Kay Westhues

Date: March 1981

Negative filed at: Rhode Island Historical  
Preservation Commission  
150 Benefit Street  
Providence, R.I.

Exterior view facing northwesterly.

Photo # 35



OLIVER A. WICKES HOUSE  
Warwick, Rhode Island

Photographer: Warren Jagger

Date: June 1980

Negative filed at: Rhode Island Historical  
Preservation Commission  
150 Benefit Street  
Providence, R.I.

Exterior view facing northwesterly.

Photo # 36





OLIVER A. WICKES HOUSE  
Warwick, Rhode Island

Photographer: Warren Jagger


Date: July 1981

Negative filed at: Rhode Island Historical  
Preservation Commission  
150 Benefit Street  
Providence, R.I.

Interior view of the southeast parlor, facing  
southeasterly.

Photo #37

THEODORE FRANKS GREEN AIRPORT  
OF RHODE ISLAND



FORMER ADMINISTRATION BUILDING, R.I. STATE AIRPORT  
Warwick, Rhode Island

Photographer: Robert O. Jones

Date: November 1982

Negative filed at: Rhode Island Historical  
Preservation Commission  
150 Benefit Street  
Providence, R.I.

Exterior view facing southeasterly.

Photo # 38



#32 4890

FORMER ADMINISTRATION BUILDING, R.I. STATE AIRPORT  
Warwick, Rhode Island

Photographer: Robert O. Jones

Date: November 1982

Negative filed at: Rhode Island Historical  
Preservation Commission  
150 Benefit Street  
Providence, R.I.

Exterior view facing northeasterly.

Photo #39





JOHN R. WATERMAN HOUSE  
Warwick, Rhode Island

Photographer: Robert O. Jones

Date: November 1982

Negative filed at: Rhode Island Historical  
Preservation Commission  
150 Benefit Street  
Providence, R.I.

Exterior view facing northerly.

Photo #40



JOHN R. WATERMAN HOUSE  
Warwick, Rhode Island

Photographer: Kay Westhues

Date: March 1981

Negative filed at: Rhode Island Historical  
Preservation Commission  
150 Benefit Street  
Providence, R.I.

Interior view of the southeast parlor, facing  
northeasterly.

Photo #41



NOT  
A  
THRU  
STREET

AMASA SPRAGUE ESTATE STONE WALL  
Warwick, Rhode Island

Photographer: Robert O. Jones

Date: July 1981

Negative filed at: Rhode Island Historical  
Preservation Commission  
150 Benefit Street  
Providence, R.I.

Detail view of gate posts at the intersection of  
Post and Cowesett Roads and Valentine Circle,  
facing southerly.

Photo #42





AMASA SPRAGUE ESTATE STONE WALL  
Warwick, Rhode Island

Photographer: Robert O. Jones

Date: July 1981

Negative filed at: Rhode Island Historical  
Preservation Commission  
150 Benefit Street  
Providence, R.I.

Detail view of pedestrian gate, facing northwesterly.

Photo #43



CAPTAIN OLIVER GARDINER HOUSE  
Warwick, Rhode Island

Photographer: Warren Jagger

Date: June 1980

Negative filed at: Rhode Island Historical  
Preservation Commission  
150 Benefit Street  
Providence, R.I.

Exterior view of street facade, facing northwesterly.

Photo #44



CAPTAIN OLIVER GARDINER HOUSE  
Warwick, Rhode Island

Photographer: Warren Jagger

Date: July 1981

Negative filed at: Rhode Island Historical  
Preservation Commission  
150 Benefit Street  
Providence, R.I.

Interior view of center hall, facing westerly.

Photo #45





CAPTAIN OLIVER GARDINER HOUSE  
Warwick, Rhode Island

Photographer: Warren Jagger

Date: July 1981

Negative filed at: Rhode Island Historical  
Preservation Commission  
150 Benefit Street  
Providence, R.I.

Interior view of living room, facing southwesterly.

Photo #46



CAPTAIN OLIVER GARDINER HOUSE  
Warwick, Rhode Island

Photographer: Warren Jagger

Date: July 1981

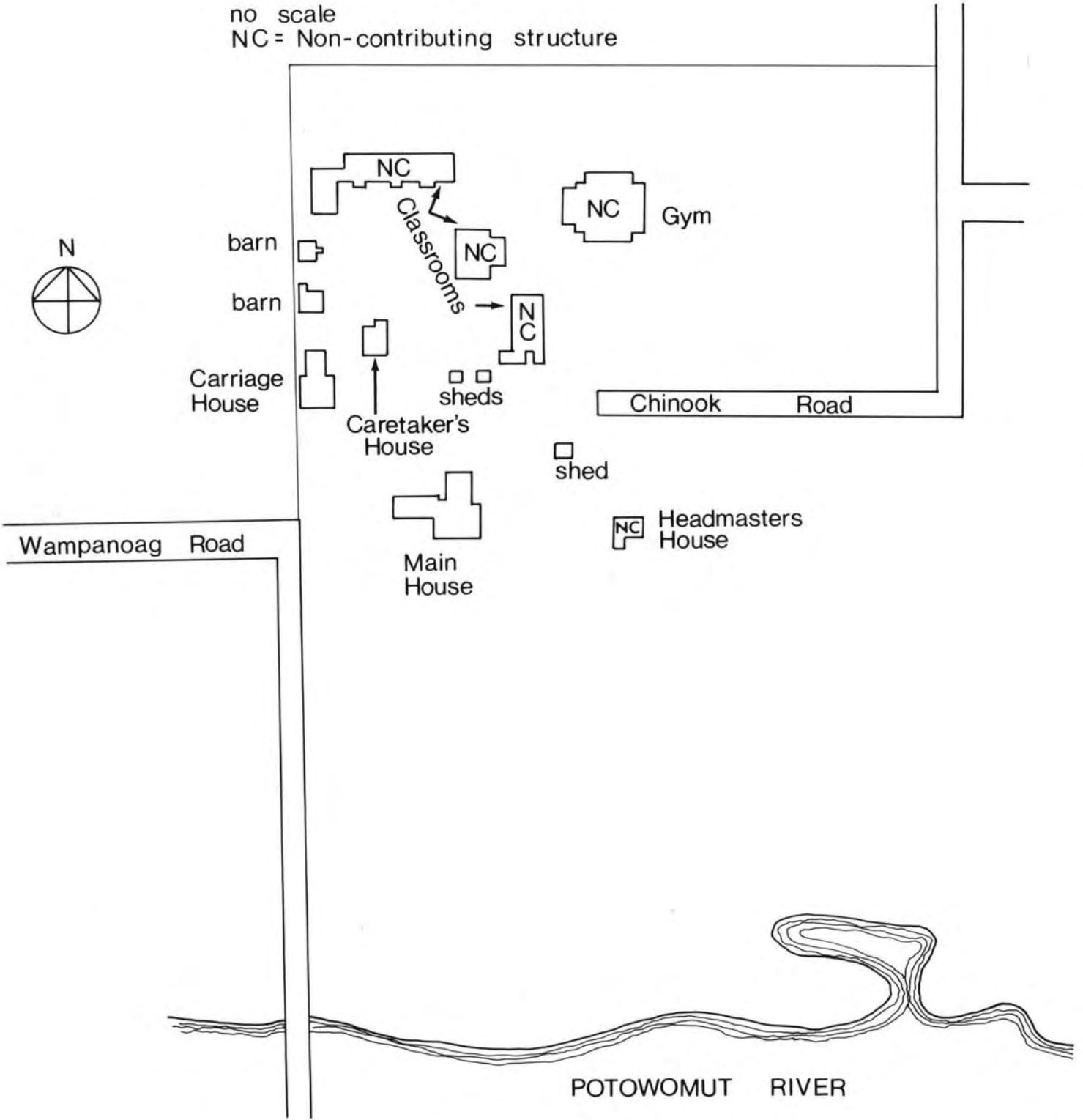
Negative filed at: Rhode Island Historical  
Preservation Commission  
150 Benefit Street  
Providence, R.I.

Interior view of northeast chamber, facing north-  
westerly.

Photo #47

HOPELANDS  
now ROCKY HILL SCHOOL  
Wampanoag Road  
Warwick, Rhode Island

no scale  
NC = Non-contributing structure



**United States Department of the Interior  
National Park Service**

**National Register of Historic Places  
Inventory—Nomination Form**

For NPS use only  
received \_\_\_\_\_  
date entered \_\_\_\_\_

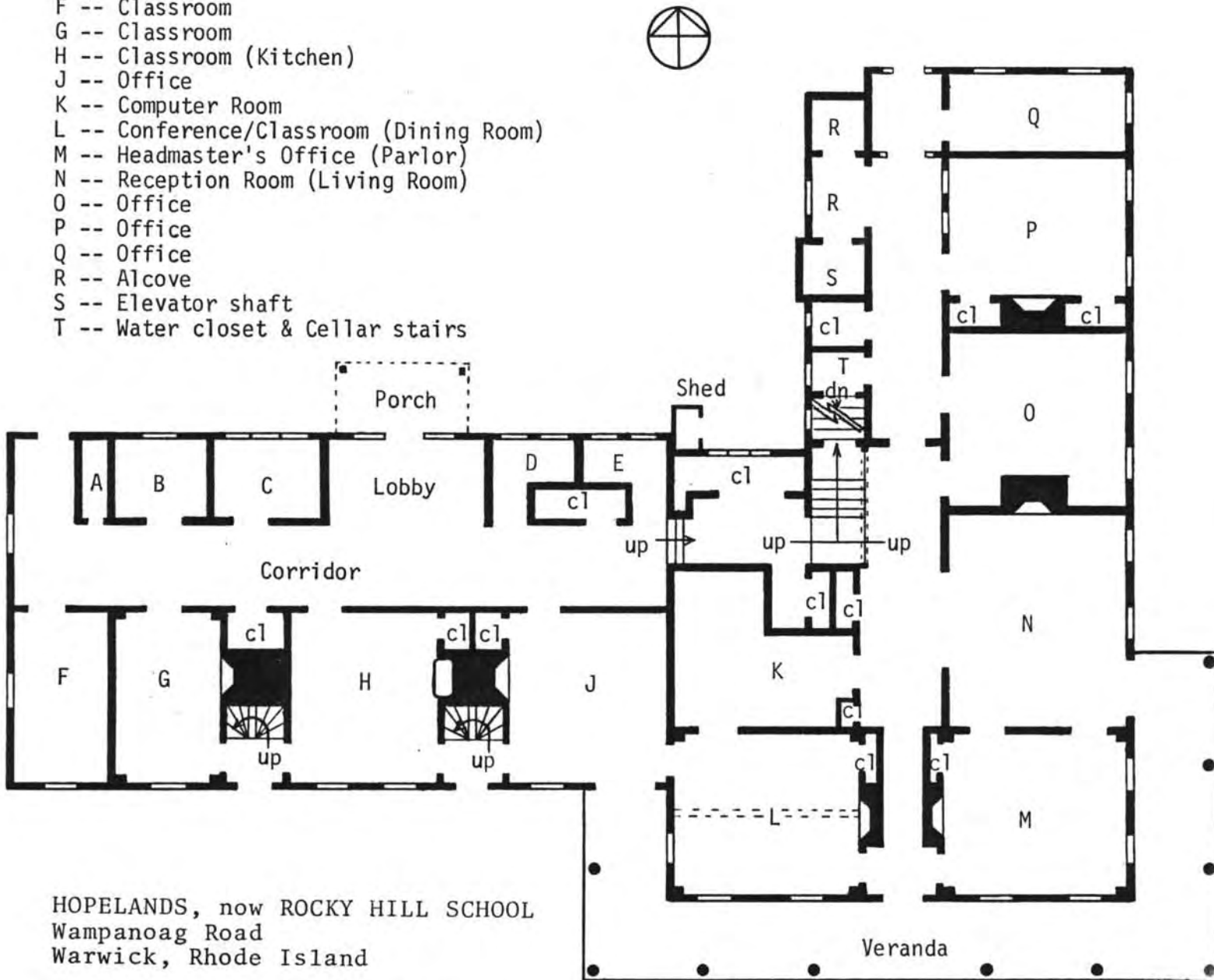
Continuation sheet 78A

Item number 7

Page 78A

KEY -- Present use is followed by original use, in parentheses.

- A -- Darkroom
- B -- Office
- C -- Bookstore
- D -- Women's Room
- E -- Men's Room
- F -- Classroom
- G -- Classroom
- H -- Classroom (Kitchen)
- J -- Office
- K -- Computer Room
- L -- Conference/Classroom (Dining Room)
- M -- Headmaster's Office (Parlor)
- N -- Reception Room (Living Room)
- O -- Office
- P -- Office
- Q -- Office
- R -- Alcove
- S -- Elevator shaft
- T -- Water closet & Cellar stairs
- cl -- Closet



HOPELANDS, now ROCKY HILL SCHOOL  
Wampanoag Road  
Warwick, Rhode Island

First floor plan -- Main House  
Sketch -- not to scale

Rhode Island Historical Preservation Commission June 1983





HOPELANDS

Warwick, Rhode Island

Photographer: Warren Jagger

Date: June 1980

Negative filed at: Rhode Island Historical  
Preservation Commission  
150 Benefit Street  
Providence, R.I.

Exterior view of the main house, facing north-  
westerly.

Photo # 50



HOPELANDS

Warwick, Rhode Island


Photographer: Kay Westhues

Date: March 1981

Negative filed at: Rhode Island Historical  
Preservation Commission  
150 Benefit Street  
Providence, R.I.

View of part of the living room in the main house,  
facing northeasterly, showing the mantel, wain-  
scot paneling, panoramic murals, and beamed  
ceilings.

Photo #51



HOPELANDS  
Warwick, Rhode Island

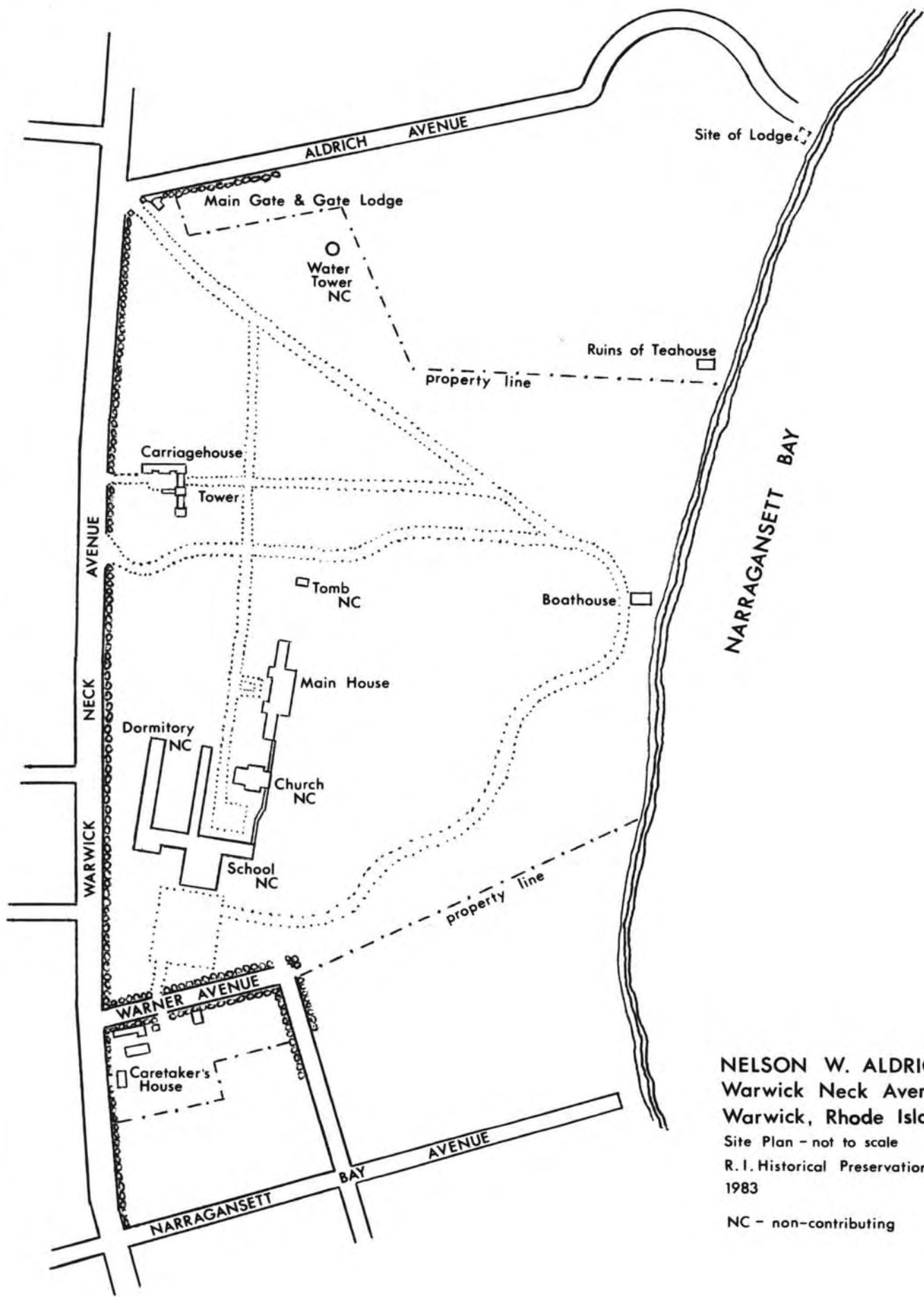
Photographer: Kay Westhues

Date: March 1981

Negative filed at: Rhode Island Historical  
Preservation Commission  
150 Benefit Street  
Providence, R.I.

Exterior view of the former carriage house, facing  
northwesterly.

Photo #52



**NELSON W. ALDRICH ESTATE**  
 Warwick Neck Avenue  
 Warwick, Rhode Island

Site Plan - not to scale

R.I. Historical Preservation Commission  
 1983

NC - non-contributing





INDIAN OAKS / SENATOR NELSON W. ALDRICH ESTATE  
Warwick, Rhode Island

Photographer: Eric Hertfelder

Date: August 1981

Negative filed at: Rhode Island Historical  
Preservation Commission  
150 Benefit Street  
Providence, R.I.

Detail view of the central portion of the main  
facade, facing east.

Photo # 53



INDIAN OAKS / SENATOR NELSON W. ALDRICH ESTATE  
Warwick, Rhode Island

Photographer: Eric Hertfelder

Date: August 1981

Negative filed at: Rhode Island Historical  
Preservation Commission  
150 Benefit Street  
Providence, R.I.

Overall view of the bay facade of the main house,  
facing southwesterly.

Photo # 54



INDIAN OAKS / SENATOR NELSON W. ALDRICH ESTATE  
Warwick, Rhode Island

Photographer: Eric Hertfelder

Date: August 1981

Negative filed at: Rhode Island Historical  
Preservation Commission  
150 Benefit Street  
Providence, R.I.

Interior view of the hall, facing southeasterly.

Photo #55





INDIAN OAKS/SENATOR NELSON W. ALDRICH ESTATE  
Warwick, Rhode Island

Photographer: Eric Hertfelder

Date: August 1981

Negative filed at: Rhode Island Historical  
Preservation Commission  
150 Benefit Street  
Providence, R.I.

Interior view of the dining room facing northwesterly.

Photo # 56



INDIAN OAKS / SENATOR NELSON W. ALDRICH ESTATE  
Warwick, Rhode Island

Photographer: Eric Hertfelder

Date: August 1981

Negative filed at: Rhode Island Historical  
Preservation Commission  
150 Benefit Street  
Providence, R.I.

View of the water and observation tower and part of  
the stable, facing north-northwesterly.

Photo # 57



INDIAN OAKS / SENATOR NELSON W. ALDRICH ESTATE  
Warwick, Rhode Island

Photographer: Eric Hertfelder

Date: August 1981

Negative filed at: Rhode Island Historical  
Preservation Commission  
150 Benefit Street  
Providence, R.I.

Exterior view of part of the carriage house/stable  
complex, facing northwesterly.

Photo #58





INDIAN OAKS/SENATOR NELSON W. ALDRICH ESTATE  
Warwick, Rhode Island

Photographer: Eric Hertfelder

Date: August 1981

Negative filed at: Rhode Island Historical  
Preservation Commission  
150 Benefit Street  
Providence, R.I.

Exterior view of the boathouse, facing northeasterly.

Photo #59



PETER GREENE HOUSE  
Warwick, Rhode Island


Photographer: Warren Jagger

Date: June 1980

Negative filed at: Rhode Island Historical  
Preservation Commission  
150 Benefit Street  
Providence, R.I.

Exterior view facing northerly.

Photo # 60



PETER GREENE HOUSE  
Warwick, Rhode Island

Photographer: Warren Jagger

Date: July 1981

Negative filed at: Rhode Island Historical  
Preservation Commission  
150 Benefit Street  
Providence, R.I.

View of the mantel in the southeasterly parlor,  
facing northerly.

Photo #61





GREENE-DURFFEE HOUSE  
Warwick, Rhode Island

Photographer: Warren Jagger

Date: July 1981

Negative filed at: Rhode Island Historical  
Preservation Commission  
150 Benefit Street  
Providence, RI 02903

Exterior view facing southeasterly.

Photo #62



GREENE-DURFFEE HOUSE  
Warwick, Rhode Island

Photographer: Warren Jagger

Date: July 1981

Negative filed at: Rhode Island Historical  
Preservation Commission  
150 Benefit Street  
Providence, RI 02903

Interior view of entrance and stair hall, facing  
east-southeasterly.

Photo #63



GREENE-DURFFEE HOUSE  
Warwick, Rhode Island

Photographer: Warren Jagger

Date: July 1981

Negative filed at: Rhode Island Historical  
Preservation Commission  
150 Benefit Street  
Providence, RI 02903

Interior view of parlor, facing east-northeasterly.

Photo #64