

VP TO DATE 7/77

Form 10-300
(Rev. 6-72)

UNITED STATES DEPARTMENT OF THE INTERIOR
NATIONAL PARK SERVICE

NATIONAL REGISTER OF HISTORIC PLACES
INVENTORY - NOMINATION FORM
(Type all entries - complete applicable sections)

STATE:	Rhode Island
COUNTY:	Providence County
FOR NPS USE ONLY:	
ENTRY DATE:	

1. NAME

COMMON:
Eliazer Arnold House

AND/OR HISTORIC:
Eliazer Arnold House

2. LOCATION

STREET AND NUMBER:
State Route 123 near junction with State Route 126

CITY OR TOWN:
Lincoln

CONGRESSIONAL DISTRICT:
1st.

STATE: Rhode Island CODE: 44 COUNTY: Providence County CODE: 007

3. CLASSIFICATION

CATEGORY (Check One)	OWNERSHIP	STATUS	ACCESSIBLE TO THE PUBLIC
<input type="checkbox"/> District <input checked="" type="checkbox"/> Building	<input type="checkbox"/> Public Public Acquisition: <input type="checkbox"/> In Process <input type="checkbox"/> Being Considered	<input checked="" type="checkbox"/> Occupied <input type="checkbox"/> Unoccupied <input type="checkbox"/> Preservation work in progress	Yes: <input checked="" type="checkbox"/> Restricted <input type="checkbox"/> Unrestricted <input type="checkbox"/> No
<input type="checkbox"/> Site <input type="checkbox"/> Structure <input type="checkbox"/> Object	<input checked="" type="checkbox"/> Private <input type="checkbox"/> Both		

PRESERVE USE (Check One or More as Appropriate)

<input type="checkbox"/> Agricultural	<input type="checkbox"/> Government	<input type="checkbox"/> Park	<input type="checkbox"/> Transportation	<input type="checkbox"/> Comments
<input type="checkbox"/> Commercial	<input type="checkbox"/> Industrial	<input checked="" type="checkbox"/> Private Residence	<input type="checkbox"/> Other (Specify)	
<input type="checkbox"/> Educational	<input type="checkbox"/> Military	<input type="checkbox"/> Religious		
<input type="checkbox"/> Entertainment	<input checked="" type="checkbox"/> Museum	<input type="checkbox"/> Scientific		

4. OWNER OF PROPERTY

OWNER'S NAME:
The Society for the Preservation of New England Antiquities

STREET AND NUMBER:
141 Cambridge Street

CITY OR TOWN:
Boston, MA

STATE:
Massachusetts

CODE:
25

5. LOCATION OF LEGAL DESCRIPTION

COURTHOUSE, REGISTRY OF DEEDS, ETC:
Lincoln Town Hall

STREET AND NUMBER:
100 Old River Road

CITY OR TOWN:
Lincoln

STATE:
Rhode Island

CODE:
44

6. REPRESENTATION IN EXISTING SURVEYS

TITLE OF SURVEY:
Historic American Building Survey (2 photos, 1937)

DATE OF SURVEY: 1937 Federal State County Local

DEPOSITORY FOR SURVEY RECORDS:
Division of Prints and Photographs

STREET AND NUMBER:
Library of Congress/Annex

CITY OR TOWN:
Washington

STATE:
D.C.

CODE:
11

5 1 8 1 0 0 1 5 1 0 3

STATE: Rhode Island
COUNTY: Providence Co.
ENTRY NUMBER:
DATE:
FOR NPS USE ONLY

DESCRIPTION	
CONDITION	(Check One) <input checked="" type="checkbox"/> Excellent <input checked="" type="checkbox"/> Good <input type="checkbox"/> Fair <input type="checkbox"/> Deteriorated <input type="checkbox"/> Ruins <input type="checkbox"/> Unexposed
	(Check One) <input type="checkbox"/> Altered <input type="checkbox"/> Unaltered <input type="checkbox"/> Moved <input checked="" type="checkbox"/> Original Site

DESCRIBE THE PRESENT AND ORIGINAL (If known) PHYSICAL APPEARANCE

As originally built, the Eleazer Arnold House had a clapboarded front wall two stories high, a high peaked front gable, and a long rear roof over the kitchen lean-to. The chimneys of the hall and kitchen combined to form a stone end wall of great width and height. The chimney top, built in a cross form with applied pilasters suggests brick Jacobean stacks and is one of the most elaborate in New England. Tiny diamond pased casement windows lighted the main section of the house but larger sash windows are used in the lean-to section.

The fireplace in the living-hall is 10 feet, 2 inches wide and 5 feet, 2 inches high. Its great oak mantel tree is over 12 feet long and together with the heavy ceiling timbers illustrates the massive construction of a seventeenth century house.

In the eighteenth century the original structure was enlarged by raising the roof over the rear to two full stories. A two-room deep, two-story frame section with a separate chimney at the east end and a one-story lean-to across the rear were also added. This is the section with the sash windows which had come into use by this time. The original high peaked front gable was also removed during this period.

During the reconstruction the rotted wood of the sills, the south and east walls, clapboards, studs, windows, floors, and some framing timbers had to be removed along with later fill in the hall fireplace. Most of the original frame was left as well as the chimney masonry, eighteenth-century brick chimney stack, and the second story addition of the eighteenth-century with its windows.

New floorboards were added along with the second floor sheathing. Outside boarding was placed diagonally, to give stability to the leaning stone end while modern building paper was added to prevent wet rot. Old hand wrought nails were used for the new clapboards and casement windows. A new staircase was also constructed in the southeast corner following the original holes in the masonry. The wide off center gable, although clearly indicated by the original beams in the attic, was omitted.

BOUNDARY

Located on a small plot of ground on State Route 123 near its junction with State Route 126, the boundary is drawn to include only the Eleazer Arnold House, beginning at the southeast corner where the posts between the lot on the east and the Arnold property meet Route 123, then west along Route 123 to the hedges and posts which mark the western boundary then north along these hedges to a point in line with the house to the northwest, then following along the wall of this house, first east and then north to the end of the wall, then continuing east along a row of posts until they intersect the

SEE INSTRUCTIONS

NATIONAL REGISTER OF HISTORIC PLACES

(NATIONAL HISTORIC INVENTORY - NOMINATION FORM
LANDMARKS)

(Continuation Sheet)

STATE		Rhode Island
COUNTY		Providence
FOR NPS USE ONLY		
ENTRY NUMBER	DATE	

(Number all entries)

7. Description second page

posts of the eastern boundary at the northeast corner, then south along these posts to the point of beginning, as shown on the sketch map.

B. SIGNIFICANCE

PERIOD (Check One or More as Appropriate)

- | | | | |
|--|--|---------------------------------------|---------------------------------------|
| <input type="checkbox"/> Pre-Columbian | <input type="checkbox"/> 16th Century | <input type="checkbox"/> 18th Century | <input type="checkbox"/> 20th Century |
| <input type="checkbox"/> 15th Century | <input checked="" type="checkbox"/> 17th Century | <input type="checkbox"/> 19th Century | |

SPECIFIC DATE(S) (If Applicable and Known)

1687

AREAS OF SIGNIFICANCE (Check One or More as Appropriate)

- | | | | |
|--|---|--|--|
| <input type="checkbox"/> Aboriginal | <input type="checkbox"/> Education | <input type="checkbox"/> Political | <input type="checkbox"/> Urban Planning |
| <input type="checkbox"/> Prehistoric | <input type="checkbox"/> Engineering | <input type="checkbox"/> Religion/Philosophy | <input type="checkbox"/> Other (Specify) |
| <input type="checkbox"/> Historic | <input type="checkbox"/> Industry | <input type="checkbox"/> Science | _____ |
| <input type="checkbox"/> Agriculture | <input type="checkbox"/> Invention | <input type="checkbox"/> Sculpture | _____ |
| <input checked="" type="checkbox"/> Architecture | <input type="checkbox"/> Landscape Architecture | <input type="checkbox"/> Social/Humanitarian | _____ |
| <input type="checkbox"/> Art | <input type="checkbox"/> Literature | <input type="checkbox"/> Theater | _____ |
| <input type="checkbox"/> Commerce | <input type="checkbox"/> Military | <input type="checkbox"/> Transportation | _____ |
| <input type="checkbox"/> Communications | <input type="checkbox"/> Music | | |
| <input type="checkbox"/> Conservation | | | |

STATEMENT OF SIGNIFICANCE

The Eleazer Arnold House, Lincoln Rhode Island was built in 1687 and survives today as a fine example of a stone-ender house. Rhode Island, unlike Massachusetts and Connecticut, had a plentiful supply of building stone and lime for mortar. This resulted in a local form of domestic structure termed a "stone-ender", created from the method of enlargement. Starting with a one-room house with an end fireplace, the first addition was commonly a rear lean-to instead of another room at the opposite side of the chimney. Its fireplace was built beside that of the hall, and the combined chimneys of the two were so wide that they virtually covered the whole end of the house. The Arnold House is one of the finest existing examples of such a stone ender.

The house remained in the possession of the Arnold family until it was acquired by the Society for the Preservation of New England Antiquities. In has undergone restoration and is opened as a house museum.

SEE INSTRUCTIONS

9 MAJOR BIBLIOGRAPHICAL REFERENCES

Cummings, Abbott Lowell, "The Restoration of the Eleazer Arnold House" Antiques, November, 1960.
 Downing, Antoinette F., Early Homes of Rhode Island, Richmond, Va., 1937.
 Morrison, Hugh, Early American Architecture, New York, 1952.

FORM NO. 1001A 882 1

10 GEOGRAPHICAL DATA

LATITUDE AND LONGITUDE COORDINATES DEFINING A RECTANGLE LOCATING THE PROPERTY			OR	LATITUDE AND LONGITUDE COORDINATES DEFINING THE CENTER POINT OF A PROPERTY OF LESS THAN TEN ACRES		
CORNER	LATITUDE	LONGITUDE		UTM	LATITUDE	LONGITUDE
	Degrees Minutes Seconds	Degrees Minutes Seconds		Degrees Minutes Seconds	Degrees Minutes Seconds	
NW	° ' "	° ' "		° ' "	° ' "	
NE	° ' "	° ' "		° ' "	° ' "	
SE	° ' "	° ' "		° ' "	° ' "	
SW	° ' "	° ' "		° ' "	° ' "	
APPROXIMATE ACREAGE OF NOMINATED PROPERTY: .5			UTM 19.299230.4641610			
LIST ALL STATES AND COUNTIES FOR PROPERTIES OVERLAPPING STATE OR COUNTY BOUNDARIES						
STATE:	CODE	COUNTY	CODE			
STATE:	CODE	COUNTY:	CODE			
STATE:	CODE	COUNTY:	CODE			
STATE:	CODE	COUNTY:	CODE			

11 FORM PREPARED BY

NAME AND TITLE: Patricia Heintzleman, Architectural Historian, Landmark Review Project, original form done by Charles Snell, 1967

ORGANIZATION: Historic Sites Survey DATE: 1/22/75

STREET AND NUMBER: 1100 L. Street, N.W.

CITY OR TOWN: Washington, STATE: D.C. CODE: 11

12 STATE LIAISON OFFICER CERTIFICATION NATIONAL REGISTER VERIFICATION

As the designated State Liaison Officer for the National Historic Preservation Act of 1966 (Public Law 89-665), I hereby nominate this property for inclusion in the National Register and certify that it has been evaluated according to the criteria and procedures set forth by the National Park Service. The recommended level of significance of this nomination is:

National State Local

(NATIONAL HISTORIC LANDMARKS)

Name _____

Title _____

Date _____

(NATIONAL HISTORIC LANDMARKS)

(NATIONAL HISTORIC LANDMARKS)

I hereby certify that this property is included in the National Register.

(NATIONAL HISTORIC LANDMARKS)

Landmark Nov 24 1965

Director, Office of Archeology and Historic Preservation

(NATIONAL HISTORIC LANDMARKS)

Boundary Commission

Date _____

ATTEST: _____

Chief, List. & Arch. Surveys

Keeper of The National Register

Date _____

SEE INSTRUCTIONS

Name: Eleazer Arnold House
Great Road
Lincoln, RI

DESCRIPTION:

As originally built, the Eleazer Arnold House had a clapboarded front wall two stories high, a high peaked front gable, and a long rear roof over the kitchen lean-to. The chimneys of the hall and kitchen combined to form a stone end wall of great width and height. The chimney top, built in a cross form with applied pilasters suggests brick Jacobean stacks and is one of the most elaborate in New England. Tiny diamond paned casement windows lighted the main section of the house but larger sash windows are used in the lean-to section.

The fireplace in the living-hall is 10 feet, 8 inches wide and 5 feet, 3 inches high. Its great oak mantel tree is over 12 feet long and together with the heavy ceiling timbers illustrates the massive construction of a seventeenth-century house.

In the eighteenth century the original structure was enlarged by raising the roof over the rear to two full stories. A two-room deep, two-story frame section with a separate chimney at the east end and a one-story lean-to across the rear were also added. This is the section with the sash windows which had come into use by this time. The original high peaked front gable was also removed during this period.

During the reconstruction the rotted wood of the sills, the south and east walls, clapboards, studs, windows, doors, and some framing timbers had to be removed along with later fill in the hall fireplace. Most of the original frame was left as well as the chimney masonry, eighteenth-century brick chimney stack, and the second-story addition of the eighteenth-century with its windows.

New floorboards were added along with the second floor sheathing. Outside boarding was placed diagonally to give stability to the leaning stone end while modern building paper was added to prevent wet rot. Old hand wrought nails were used for the new clapboards and casement windows. A new staircase was also constructed in the southeast corner following the original holes in the masonry. The wide off-center gable, although clearly indicated by the original beams in the attic, was omitted.

SIGNIFICANCE

The Eleazer Arnold House, Lincoln, Rhode Island, was built in 1687 and survives today as a fine example of a stone-ender house. Rhode Island, unlike Massachusetts and Connecticut, had a plentiful supply of building stone and lime for mortar. This

resulted in a local form of domestic structure termed a "stone-ender", created from the method of enlargement. Starting with a one-room house with an end fireplace, the first addition was commonly a rear lean-to instead of another room at the opposite side of the chimney. Its fireplace was built beside that of the hall, and the combined chimneys of the two were so wide that they virtually covered the whole end of the house. The Arnold House is one of the finest existing examples of such a stone ender.

The house remained in the possession of the Arnold family until it was acquired by the Society for the Preservation of New England Antiquities. It has undergone restoration and is opened as a house museum.

BOUNDARY

Located on a small plot of ground on State Route 123 near its junction with State Route 126, the boundary is drawn to include only the Eleazer Arnold House, beginning at the southeast corner where the posts between the lot on the east and the Arnold property meet Route 123, then west along Route 123 to the hedges and posts which mark the western boundary then north along these hedges to a point in line with the house to the northwest, then following along the wall of this house, first east and then north to the end of the wall, then continuing east along a row of posts until they intersect the posts of the eastern boundary at the northeast corner, then south along these posts to the point of beginning, as shown on the sketch map.

16-817
 (Rev. 1-6-57)

 UNITED STATES
 DEPARTMENT OF THE INTERIOR
 NATIONAL PARK SERVICE

NATIONAL SURVEY OF HISTORIC SITES AND BUILDINGS

1. STATE Rhode Island	2. THEME(S). IF ARCHEOLOGICAL SITE, WRITE "ARCH" BEFORE THEME NO. XX - Architecture (Colonial)
3. NAME(S) OF SITE Eleazor Arnold House	4. APPROX. ACREAGE .2 acres
5. EXACT LOCATION (County, township, roads, etc. If difficult to find, sketch on Supplementary Sheet) Great Road (State Route 123) near its junction with State Route 126, Lincoln, Providence County.	
6. NAME AND ADDRESS OF PRESENT OWNER (Also administrator if different from owner) The Society for the Preservation of New England Antiquities, 141 Cambridge Street, Boston, Massachusetts	
7. IMPORTANCE AND DESCRIPTION (Describe briefly what makes site important and what remains are extant)	

The Eleazor Arnold House, erected in 1687, is an excellent example of a stone-ender house of medieval design, enlarged in a way that was much-utilized in Rhode Island. It is also that State's best preserved example of a 17th century house.

Rhode Island, unlike Massachusetts and Connecticut, had a plentiful supply of building stone and lime for mortaring it. Consequently, a common local form was the 'stone-ender' house. This arose from a characteristic Rhode Island method of enlargement. Starting with a one-room house, with fireplace at the end, the first addition was commonly a rear lean-to instead of another room at the opposite side of the chimney. The lean-to room served as a kitchen. Its fireplace was built beside that of the hall, and the combined chimneys of the two were so wide that they covered virtually the whole end of the house.

The Arnold House is the finest existing example of such a stone-ender. As originally built, it had a clapboarded front wall two stories high, a high-peaked front gable, and a long rear roof over the kitchen lean-to. The chimneys of the hall and kitchen combine to form a stone end wall of imposing breadth and height. The chimney top, shaped by many pilasters, is one of the most elaborate in New England. The fireplace in the hall is one of the largest, 10 feet 8 inches wide, 5 feet 3 inches high, and 3 feet 10 inches deep. Its great oak mantel tree is over 12 feet long and together with the heavy ceiling timbers well illustrates the massive construction of a 17th century house. In the 18th century the original structure was enlarged by raising the roof over the rear to two full stories, and also by the additions of a two-room-deep, two-story frame section with

8. BIBLIOGRAPHICAL REFERENCES (Give best sources; give location of manuscripts and rare works)

(Continued)

Hugh Morrison, Early American Architecture (New York, 1952), 66-67;
 Antoinette F. Downing, Early Homes of Rhode Island (Richmond, Va., 1937), 41-45; Rhode Island, A Guide to the Smallest State (American Guide Series) (Boston, 1937), 384.

9. REPORTS AND STUDIES (Mention best reports and studies, as, NPS study, HABS, etc.)

Historic American Building Survey (3 photos, 1937).

10. PHOTOGRAPHS* 4281-83 ATTACHED: YES <input checked="" type="checkbox"/> NO <input type="checkbox"/>	11. CONDITION Excellent	12. PRESENT USE (Museum, farm, etc.) Museum	13. DATE OF VISIT Sept. 17, 1967
14. NAME OF RECORDER (Signature) Charles W. Snell	15. TITLE Historian	16. DATE Nov. 22, 1967	

* DRY MOUNT ON AN 8 X 10 1/2 SHEET OF FAIRLY HEAVY PAPER. IDENTIFY BY VIEW AND NAME OF THE SITE, DATE OF PHOTOGRAPH, AND NAME OF PHOTOGRAPHER. GIVE LOCATION OF NEGATIVE. IF ATTACHED, ENCLOSE IN PROPER NEGATIVE ENVELOPES.

IF ADDITIONAL SPACE IS NEEDED, USE SUPPLEMENTARY SHEETS

UNITED STATES
DEPARTMENT OF THE INTERIOR
NATIONAL PARK SERVICE

NATIONAL SURVEY OF HISTORIC SITES AND BUILDINGS
SUPPLEMENTARY SHEET

This sheet is to be used for giving additional information or comments, for more space for any item on the regular form, and for recording pertinent data from future studies, visitations, etc. Be brief, but use as many Supplement Sheets as necessary. When items are continued they should be listed, if possible, in numerical order of the items. All information given should be headed by the item number, its name, and the word (cont'd), as, 6. Description and Importance (cont'd) . . .

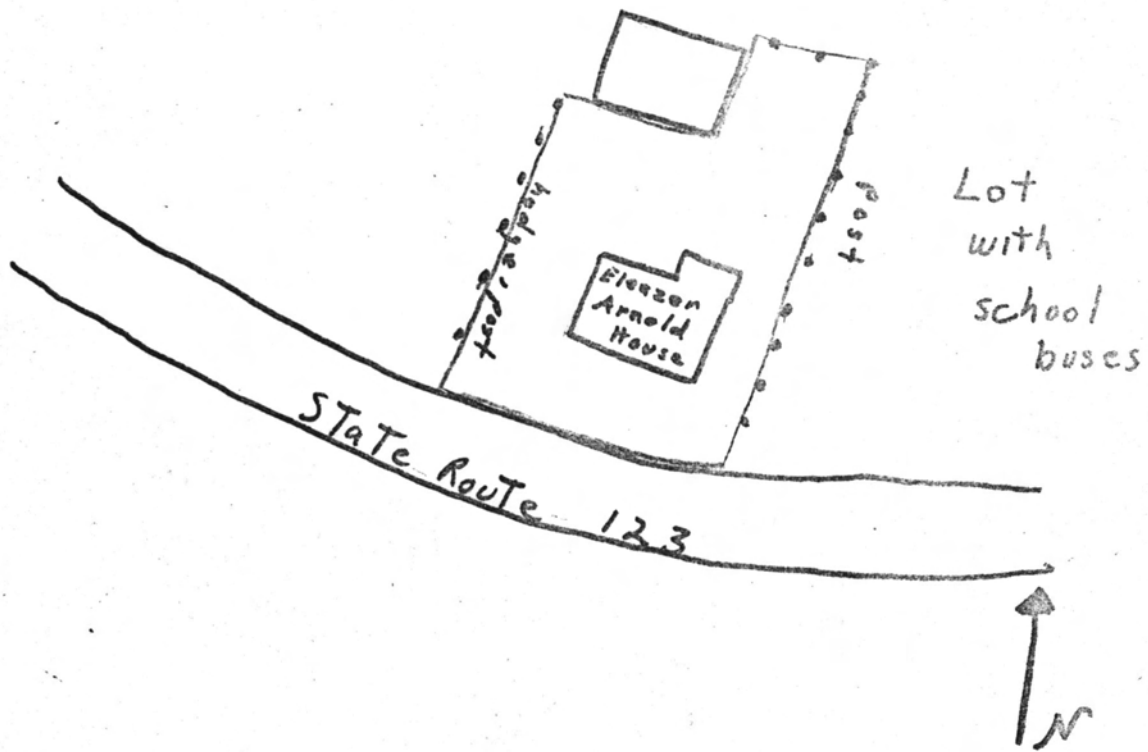
Page 2.

STATE Rhode Island	NAME(S) OF SITE Eleazor Arnold House
-----------------------	---

7. Continued:

a separate chimney at the east end, and a one-story lean-to across the rear. The original high-peaked front gable was also removed at this time.

The house remained in the possession of the Arnold family until it was acquired by the Society for the Preservation of New England Antiquities. Carefully restored and maintained in excellent condition, the house is open to visitors.



State Route 123

Elmer Arnold House

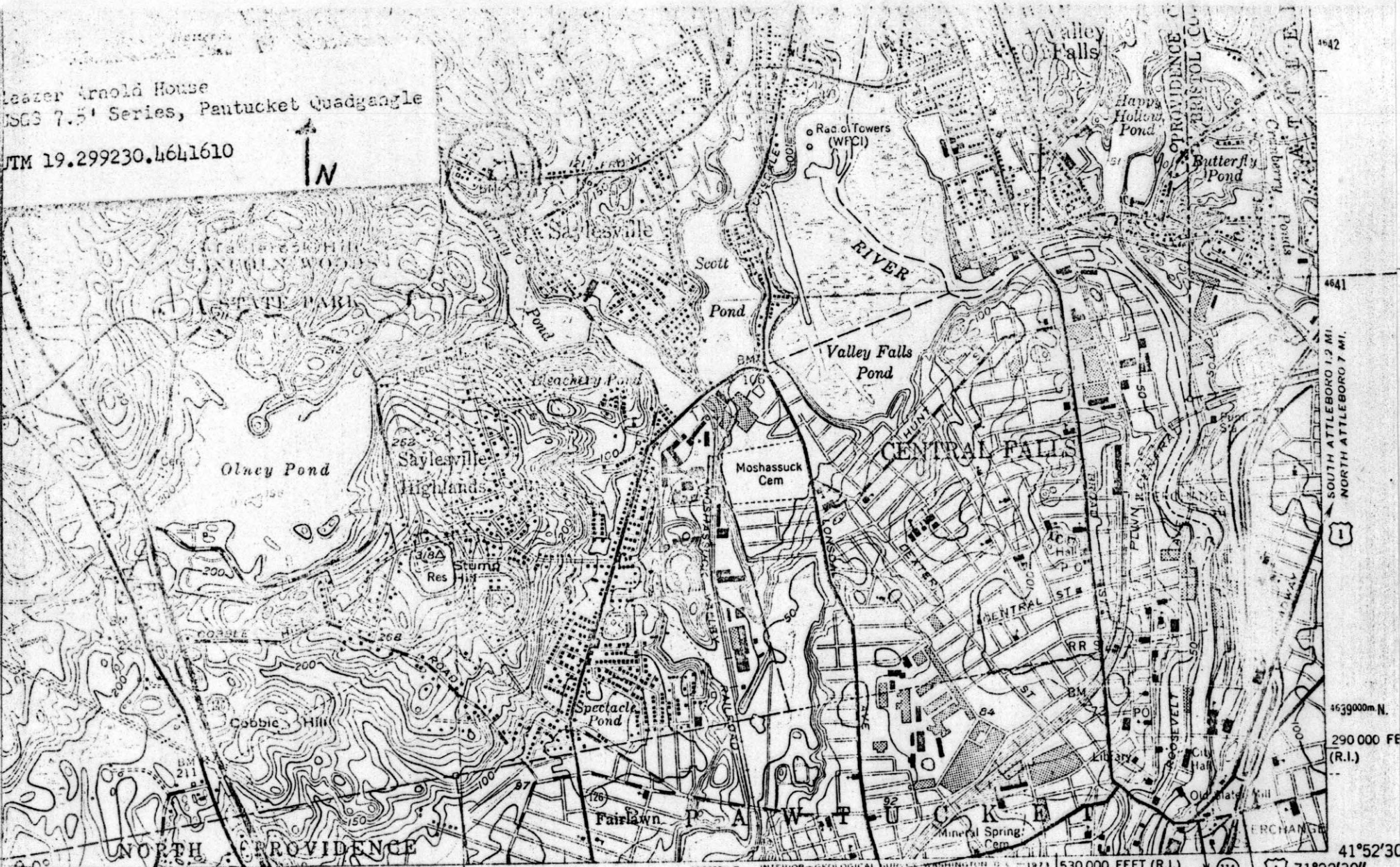
Hedge Post

Post

Lot with school buses

Leazer Arnold House
 USGS 7.5' Series, Pentucket Quadgangle

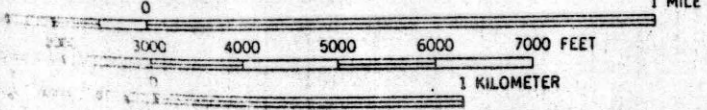
TM 19.299230.4641610



(PROVIDENCE) MARIEVILLE 0.7 MI.
 6767 IV SW PROVIDENCE (CIVIC CENTER) 3.8 MI.

300000m.E. INTERIOR- GEOLOGICAL SURVEY WASHINGTON D.C. 1973 530000 FEET (R.1.)
 MARIEVILLE 1.4 MI. RUMFORD 2.6 MI. PROVIDENCE (JUNC. U.S. 44) 3.5 MI. (EAST)
 CENTERDALE (JUNC. U.S. 44) 4.9 MI. PROVIDENCE (JUNC. U.S. 44) 3 MI.

SCALE 1:24000



ROAD CLASSIFICATION

Heavy-duty	4 LANE 6 LANE	Light-duty
Medium-duty	4 LANE 6 LANE	Unimproved dirt

U.S. Route (shield symbol)
 State Route (circle symbol)
 Interstate Route (circle with red border symbol)



UNITED STATES DEPARTMENT OF THE INTERIOR
NATIONAL PARK SERVICE

NATIONAL REGISTER OF HISTORIC PLACES

PROPERTY MAP FORM

(Type all entries - attach to or enclose with map)

STATE Rhode Island	
COUNTY Providence	
FOR NPS USE ONLY	
ENTRY NUMBER	DATE

NAME

COMMON: Eleazer Arnold House

AND/OR HISTORIC: Eleazer Arnold House

LOCATION:

STREET AND NUMBER:
State Route 123 near junction with State Route 126

CITY OR TOWN:
Lincoln

STATE: Rhode Island	CODE 44	COUNTY: Providence	CODE 007
------------------------	------------	-----------------------	-------------

MAP REFERENCE

SOURCE:
U.S.G.S. 7.5' Series Pawtucket Quadrangle

SCALE: 1:24000

DATE: 1949 photorevised 1970

REQUIREMENTS

- TO BE INCLUDED ON ALL MAPS
1. Property boundaries where required.
 2. North arrow.
 3. Latitude and longitude reference.

UNITED STATES DEPARTMENT OF THE INTERIOR
NATIONAL PARK SERVICE
NATIONAL REGISTER OF HISTORIC PLACES
PROPERTY PHOTOGRAPH FORM
(Type all entries - attach to or enclose with photograph)

1. NAME COMMON Eleazer Arnold House		AND/OR HISTORIC Eleazer Arnold House	NUMERIC CODE (Assigned by NPS) Rhode Island (44) Providence (007)
2. LOCATION STATE Rhode Island		COUNTY Providence	TOWN Lincoln
STREET AND NUMBER State Route 123 near junction with State Route 126			
3. PHOTO REFERENCE PHOTO CREDIT Charles Snell		DATE September 1967 verified 1974	NEGATIVE FILED AT Historic Sites Survey, NPS
4. IDENTIFICATION DESCRIBE VIEW, DIRECTION, ETC.			

West or stone end of Eleazer Arnold House

GPO 932-009

NATIONAL REGISTER OF HISTORIC PLACES
PROPERTY PHOTOGRAPH FORM
(Type all entries - attach to or enclose with photograph)

STATE Rhode Island	
COUNTY Providence	
FOR NPS USE ONLY	
ENTRY NUMBER	DATE

SEE INSTRUCTIONS

1. NAME			
COMMON: Eleazer Arnold House			
AND/OR HISTORIC: Eleazer Arnold House			
2. LOCATION			
STREET AND NUMBER: State Route 123 near junction of State Route 126			
CITY OR TOWN: Lincoln			
STATE: Rhode Island		CODE 44	COUNTY: Providence
3. PHOTO REFERENCE			CODE 007
PHOTO CREDIT: Patricia Heintzelman			
DATE OF PHOTO: October 1974			
NEGATIVE FILED AT: Historic Sites Survey, NPS			
4. IDENTIFICATION			
DESCRIBE VIEW, DIRECTION, ETC.			

View of east end of Eleazer Arnold House

NATIONAL REGISTER OF HISTORIC PLACES
PROPERTY PHOTOGRAPH FORM

(Type all entries - attach to or enclose with photograph)

1. NAME		
COMMON	AND/OR HISTORIC	NUMERIC CODE (Assigned by NPS)
Eleazer Arnold House	Eleazer Arnold House	Rhode Island (44) Providence (007)
2. LOCATION		
STATE	COUNTY	TOWN
Rhode Island	Providence	Lincoln
STREET AND NUMBER		
State Route 123 near junction with State Route 126.		
3. PHOTO REFERENCE		
PHOTO CREDIT	DATE	NEGATIVE FILED AT
Patricia Heintzelman	October 1974	Historic Sites Survey, NPS
4. IDENTIFICATION		
DESCRIBE VIEW, DIRECTION, ETC.		

View of Eleazer Arnold House from southeast showing intrusive nature of school buses parked on lot to east.

NATIONAL REGISTER OF HISTORIC PLACES
PROPERTY PHOTOGRAPH FORM

(Type all entries - attach to or enclose with photograph)

1. NAME		
COMMON	AND/OR HISTORIC	NUMERIC CODE (Assigned by NPS)
Eleazer Arnold House	Eleazer Arnold House	Rhode Island (44) Providence (007)
2. LOCATION		
STATE	COUNTY	TOWN
Rhode Island	Providence	Lincoln
STREET AND NUMBER		
State Route 123 near junction with State Route 126		
3. PHOTO REFERENCE		
PHOTO CREDIT	DATE	NEGATIVE FILED AT
Patricia Heintzelman	October 1974	Historic Sites Survey, NPS
4. IDENTIFICATION		
DESCRIBE VIEW, DIRECTION, ETC.		

Rear of north of Eleazer Arnold House